MovingAhead
Multimodal Transit Corridor Concept Plans

Lane Transit District
City of Eugene, Oregon

July 2017

NOT FOR CONSTRUCTION

DATE: 7/2017

GENERAL SHEETS



01 INDEX OF SHEETS

02-03 GENERAL NOTES AND VICINITY MAPS

1

HIGHWAY 99 CORRIDOR

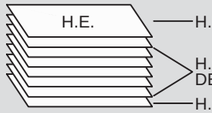

HIGHWAY 99 CORRIDOR ENHANCED CORRIDOR ALTERNATIVE

H.E.00 KEY MAP
H.E.01 EUGENE CENTRAL STATION - CHARNELTON ST
H.E.02 CHARNELTON ST - LAWRENCE ST
H.E.03 W 13TH AVE: LINCOLN ST - MONROE ST
H.E.03.1 W 11TH AVE: LINCOLN ST - MONROE ST
H.E.04 W 13TH AVE: MONROE ST - TYLER ST
H.E.04.1 W 11TH AVE: MONROE ST - TYLER ST
H.E.05 W 13TH AVE: TYLER ST - ALMADEN ST
H.E.05.1 W 11TH AVE: TYLER ST - ALMADEN ST
H.E.06 CHAMBERS ST: W 13TH AVE - W 9TH PL
H.E.07 CHAMBERS ST: W 9TH PL - GRANT ST
H.E.08 W 6TH AVE AND W 7TH AVE
H.E.09 W 6TH AVE AND W 7TH AVE
H.E.10 HWY 99 NORTH OF W 6TH AVE
H.E.11 HWY 99 AT RAILROAD SPUR
H.E.12 RAILROAD SPUR TO ELMIRA RD
H.E.13 ELMIRA RD - S OF ROYAL AVE
H.E.14 S OF ROYAL AVE - S OF FAIRFIELD AVE
H.E.15 HWY 99 AT FAIRFIELD AVE
H.E.16 HWY 99 AT PATTISON ST
H.E.17 HWY 99 AT BETHEL DR / LAKEWOOD CT
H.E.18 HWY 99 AT BARGER DR
H.E.19 BARGER DR: CENTURY DR - ALTAMONT ST
H.E.20 BARGER DR: ALTAMONT ST - CUBIT ST

H.E.21 SECTIONS

HIGHWAY 99 CORRIDOR EmX ALTERNATIVE

H.X.00 KEY MAP
H.X.01 EUGENE CENTRAL STATION - BROADWAY
H.X.02 W BROADWAY - LINCOLN ST
H.X.03 LINCOLN ST - MONROE ST
H.X.04 MONROE ST - VAN BUREN ST
H.X.05 VAN BUREN ST - ALMADEN ST
H.X.06 ALMADEN ST - GRANT ST
H.X.07 GRANT ST - W 7TH PL
H.X.08 W 7TH PL - W 5TH AVE
H.X.09 W 5TH AVE - S OF RAILROAD SPUR
H.X.10 S OF RAILROAD SPUR - ROOSEVELT BLVD
H.X.11 ROOSEVELT BLVD - ELMIRA RD
H.X.12 ELMIRA RD - S OF ROYAL AVE
H.X.13 S OF ROYAL AVE - S OF FAIRFIELD AVE
H.X.14 HWY 99 AT FAIRFIELD AVE
H.X.15 HWY 99 AT PATTISON ST
H.X.16 HWY 99 AT BETHEL DR/ LAKEWOOD CT
H.X.17 HWY 99 AT BARGER DR
H.X.18 BARGER DR: CENTURY DR - ALTAMONT ST
H.X.19 BARGER DR: ALTAMONT ST - CUBIT ST

H.X.20 SECTIONS

2

RIVER ROAD CORRIDOR

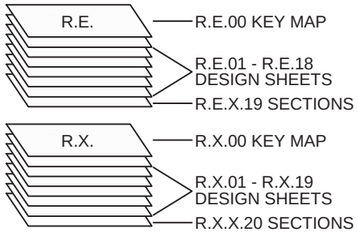

RIVER ROAD CORRIDOR ENHANCED CORRIDOR ALTERNATIVE

R.E.00 KEY MAP
R.E.01 EUGENE CENTRAL STATION - BROADWAY
R.E.02 BROADWAY - W 6TH AVE
R.E.03 W 5TH AVE: OLIVE ST TO LAWRENCE ST
R.E.04 W 5TH AVE: LAWRENCE ST TO MONROE ST
R.E.04.1 WASHINGTON ST/ JEFFERSON ST: W 5TH AVE - W 1ST AVE
R.E.05 W 5TH AVE: MONROE ST - BLAIR BLVD
R.E.05.1 W 1ST AVE: MADISON ST - VAN BUREN ST
R.E.06 BLAIR BLVD - W 2ND AVE
R.E.06.1 W 1ST AVE: VAN BUREN ST - RAILROAD BLVD
R.E.07 W 2ND AVE - CHAMBERS ST
R.E.08 RIVER RD: W 2ND AVE - RAILROAD BLVD/ NW EXPRESSWAY
R.E.09 RIVER RD: HOLEMAN AVE - HANSEN LN
R.E.10 RIVER RD: HANSEN LN - S OF PARK AVE
R.E.11 RIVER RD: S OF PARK AVE - MARION LN
R.E.12 RIVER RD: MARION LN - HORN LN / ARBOR DR
R.E.13 RIVER RD: HORN LN / ARBOR DR - MERRY LN
R.E.14 RIVER RD: MERRY LN - ROSEWOOD AVE
R.E.15 RIVER RD: ROSEWOOD AVE - KOURT DR
R.E.16 RIVER RD: KOURT DR - RANDY PAPÉ BELTLINE
R.E.17 RIVER RD: RANDY PAPÉ BELTLINE - SANTA CLARA AVE
R.E.18 RIVER RD: SANTA CLARA AVE - HUNSAKER LN

R.E.19 SECTIONS

RIVER ROAD CORRIDOR EmX ALTERNATIVE

R.X.00 KEY MAP
R.X.01 EUGENE CENTRAL STATION - BROADWAY
R.X.02 BROADWAY - W 6TH AVE
R.X.03 W 6TH AVE AND W 7TH AVE: LINCOLN ST - JEFFERSON ST
R.X.04 W 6TH AVE AND W 7TH AVE: MADISON ST - BLAIR BLVD
R.X.05 W 6TH AVE AND W 7TH AVE: BLAIR BLVD - TAYLOR ST
R.X.06 W 6TH AVE AND W 7TH AVE: TAYLOR ST - CHAMBERS ST
R.X.07 CHAMBERS ST: W 6TH AVE - W 2ND AVE
R.X.08 CHAMBERS ST: W 2ND AVE - S OF RAILROAD BLVD-
R.X.09 RIVER RD: S OF RAILROAD BLVD - THOMASON LN
R.X.10 RIVER RD: HOLEMAN AVE - HANSEN LN
R.X.11 RIVER RD: HANSEN LN - S OF PARK AVE
R.X.12 RIVER RD: S OF PARK AVE - MARION LN
R.X.13 RIVER RD: MARION LN - HORN LN / ARBOR DR
R.X.14 RIVER RD: HORN LN / ARBOR DR - MERRY LN
R.X.15 RIVER RD: MERRY LN - ROSEWOOD AVE
R.X.16 RIVER RD: ROSEWOOD AVE - KOURT DR
R.X.17 RIVER RD: KOURT DR - RANDY PAPÉ BELTLINE
R.X.18 RIVER RD: RANDY PAPÉ BELTLINE - SANTA CLARA AVE
R.X.19 RIVER RD: SANTA CLARA AVE - HUNSAKER LN

R.X.20 SECTIONS

3

30TH AVENUE TO LANE COMMUNITY COLLEGE CORRIDOR

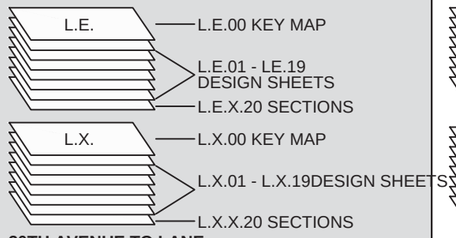

30TH AVENUE TO LANE COMMUNITY COLLEGE CORRIDOR ENHANCED CORRIDOR ALTERNATIVE

L.E.00 KEY MAP
L.E.01 EUGENE CENTRAL STATION - OAK ST
L.E.02 OAK ST AND PEARL ST: E 10TH AVE - E 12TH AVE
L.E.03 OAK ST AND PEARL ST: E 12TH AVE - E 16TH AVE
L.E.04 OAK ST AND PEARL ST: E 16TH AVE - E 20TH AVE
L.E.05 AMAZON PKWY: E 20TH AVE - E 24TH AVE
L.E.06 AMAZON PWKY: E 24TH AVE - E 26TH AVE
L.E.07 AMAZON PKWY: E 26TH AVE - N OF AMAZON STATION
L.E.08 AMAZON PKWY AMAZON STATION - HILYARD ST
L.E.09 E 30TH AVE: HILYARD ST- HARRIS ST
L.E.10 E 30TH AVE: HARRIS ST - E OF UNIVERSITY ST
L.E.11 E 30TH AVE
L.E.12 E 30TH AVE
L.E.13 E 30TH AVE AT SPRING BLVD
L.E.14 E 30TH AVE
L.E.15 E 30TH AVE
L.E.16 E 30TH AVE
L.E.17 E 30TH AVE AT GONYEA RD
L.E.18 GONYEA RD
L.E.19 LANE COMMUNITY COLLEGE TERMINUS

L.E.20 SECTIONS

30TH AVENUE TO LANE COMMUNITY COLLEGE CORRIDOR EmX ALTERNATIVE

L.X.00 KEY MAP
L.X.01 EUGENE CENTRAL STATION - OAK ST
L.X.02 OAK ST AND PEARL ST: E 10TH AVE - E 12TH AVE
L.X.02.1 HIGH ST: E 10TH AVE - E 12TH AVE
L.X.03 OAK ST AND PEARL ST: E 12TH AVE - E 16TH AVE
L.X.03.1 HIGH ST: E 12TH AVE - E 16TH AVE
L.X.04 OAK ST AND PEARL ST: E 16TH AVE - E 20TH AVE
L.X.04.1 HIGH ST: E 16TH AVE - E 19TH AVE
L.X.05 AMAZON PKWY: E 20TH AVE - E 24TH AVE
L.X.06 AMAZON PWKY: E 24TH AVE - E 26TH AVE
L.X.07 AMAZON PKWY: E 26TH AVE - N OF AMAZON STATION
L.X.08 AMAZON PKWY AMAZON STATION - HILYARD ST
L.X.09 E 30TH AVE: HILYARD ST- HARRIS ST
L.X.10 E 30TH AVE: HARRIS ST - E OF UNIVERSITY ST
L.X.11 E 30TH AVE
L.X.12 E 30TH AVE
L.X.13 E 30TH AVE AT SPRING BLVD
L.X.14 E 30TH AVE
L.X.15 E 30TH AVE
L.X.16 E 30TH AVE
L.X.17 E 30TH AVE AT GONYEA RD
L.X.18 GONYEA RD
L.X.19 LANE COMMUNITY COLLEGE TERMINUS

L.X.20 SECTIONS

4

COBURG ROAD CORRIDOR

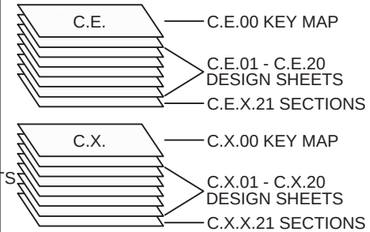

COBURG ROAD CORRIDOR ENHANCED CORRIDOR ALTERNATIVE

C.E.00 KEY MAP
C.E.01 EUGENE CENTRAL STATION - 6TH AVE
C.E.02 6TH AVE - HIGH ST
C.E.03 HIGH ST - FERRY STREET BRIDGE
C.E.04 FERRY STREET BRIDGE - CLUB RD
C.E.05 CLUB RD - INTERSTATE 105
C.E.06 INTERSTATE 105 - OAKWAY RD
C.E.07 OAKWAY RD - RUSTIC PL
C.E.08 RUSTIC PL - TURNBULL LN
C.E.09 TURNBULL LN - FORRESTER WAY
C.E.10 FORRESTER WAY - WILLAKENZIE RD
C.E.11 WILLAKENZIE RD - JEPPESEN ACRES RD
C.E.12 JEPPESEN ACRES RD - RANDY PAPÉ BELTLINE
C.E.13 RANDY PAPÉ BELTLINE - CHAD DR
C.E.14 CHAD DR - CRESCENT AVE
C.E.15 CRESCENT AVE: COBURG RD - TENNYSON AVE
C.E.16 CRESCENT AVE: SHADOWVIEW - CHAD DR
C.E.17 CHAD DR: SHADOWVIEW - VA CLINIC
C.E.18 CHAD DR: VA CLINIC - OLD COBURG RD
C.E.19 OLD COBURG RD AT N GAME FARM RD
C.E.20 N GAME FARM RD: INTERSTATE 5 TO INTERNATIONAL WAY

C.E.21 SECTIONS

COBURG ROAD CORRIDOR EmX ALTERNATIVE

C.X.00 KEY MAP
C.X.01 EUGENE CENTRAL STATION - 6TH AVE
C.X.02 6TH AVE - HIGH ST
C.X.03 HIGH ST - FERRY STREET BRIDGE
C.X.04 FERRY STREET BRIDGE - CLUB RD
C.X.05 CLUB RD - INTERSTATE 105
C.X.06 INTERSTATE 105 - OAKWAY RD
C.X.07 OAKWAY RD - RUSTIC PL
C.X.08 RUSTIC PL - TURNBULL LN
C.X.09 TURNBULL LN - FORRESTER WAY
C.X.10 FORRESTER WAY - WILLAKENZIE RD
C.X.11 WILLAKENZIE RD - JEPPESEN ACRES RD
C.X.12 JEPPESEN ACRES RD - RANDY PAPÉ BELTLINE
C.X.13 RANDY PAPÉ BELTLINE - CHAD DR
C.X.14 CHAD DR - CRESCENT AVE
C.X.15 CRESCENT AVE: COBURG RD - TENNYSON AVE
C.X.16 CRESCENT AVE: SHADOWVIEW - CHAD DR
C.X.17 CHAD DR: SHADOWVIEW - VA CLINIC
C.X.18 VA CLINIC - OLD COBURG RD
C.X.19 OLD COBURG RD AT N GAME FARM RD
C.X.20 N GAME FARM RD: INTERSTATE 5 TO INTERNATIONAL WAY

C.X.21 SECTIONS
C.X.22 SECTIONS

5

MARTIN LUTHER KING, JR. BOULEVARD CORRIDOR

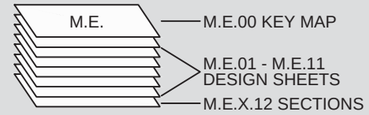

MARTIN LUTHER KING, JR. BOULEVARD CORRIDOR ENHANCED CORRIDOR ALTERNATIVE

M.E.00 KEY MAP
M.E.01 EUGENE CENTRAL STATION - BROADWAY
M.E.02 E BROADWAY - HIGH ST
M.E.03 HIGH ST - COBURG RD
M.E.04 FERRY STREET BRIDGE
M.E.05 FERRY STREET BRIDGE - CENTENNIAL LOOP
M.E.06 CENTENNIAL LOOP - AUTZEN STADIUM
M.E.07 AUTZEN STADIUM
M.E.08 AUTZEN STADIUM - KINSROW AVE
M.E.09 KINSROW AVE - CHEVY CHASE ST
M.E.10 CHEVY CHASE ST - GARDEN WAY / LINDLEY LN
M.E.11 GARDEN WAY / LINDLEY LN - INTERSTATE 5

M.E.12 SECTIONS

NOT FOR CONSTRUCTION

MovingAhead Concept Plans

Multimodal Transit Corridor

LANE TRANSIT DISTRICT
EUGENE, OREGON

INDEX OF SHEETS

DATE: 07/2017

01

GENERAL NOTES

1. These drawings are preliminary planning-level design documents intended to accompany the MovingAhead Alternatives Analysis (AA).
2. For each corridor, the alternatives have been drawn independently of all other corridor alternatives depicted in this set.
3. These drawings are for illustrative purposes only and may not reflect all construction activities. They are not to be used as construction documents. Design elements depicted are subject to change, refinement, movement, omission, and/or addition in future phases of study.
4. The construction footprint shown is preliminary and intended to encompass an analysis area that includes potential change in future phases of study including refinement, movement, omission, and/or addition of construction elements in future phases of study. The footprint is therefore larger than the civil construction depicted in the drawings. The footprint will be refined in subsequent phases based on the results of analysis conducted and feedback collected in this phase.
5. No survey was performed to support the conceptual designs depicted in this set of plans.
6. Tax lot lines shown were obtained from the Lane Council of Governments Tax Parcel Database.
7. Background aerial photography was obtained from ESRI (2016).
8. West Eugene EmX Extension (WEEE) design linework was obtained from the Lane Transit District.

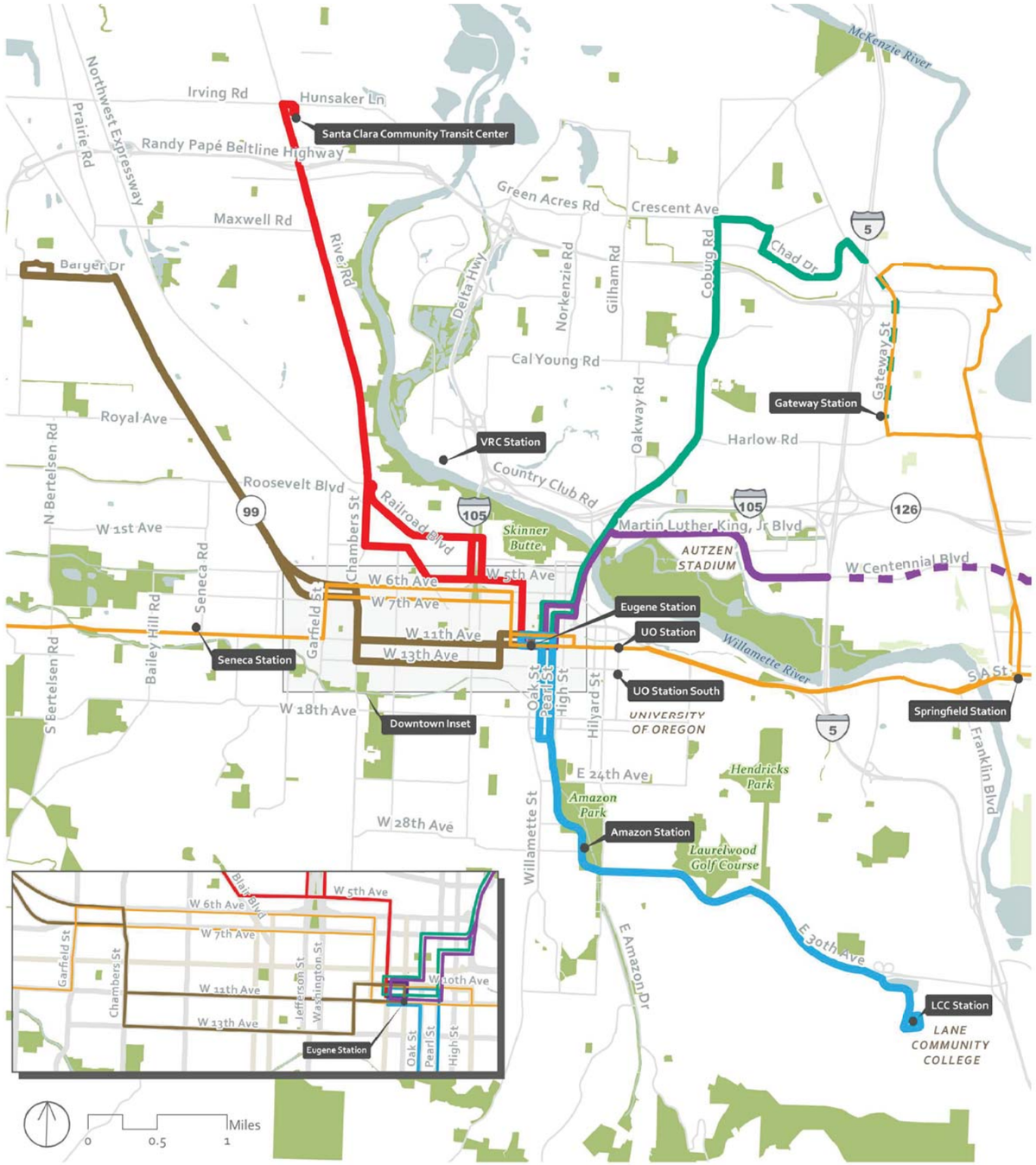

Vicinity Map

Legend

- 30th Avenue to Lane Community College Corridor
- Coburg Road Corridor Continues to Gateway Station
- Highway 99 Corridor
- Martin Luther King, Jr Blvd Corridor Continues east of I-5 as existing route #13
- River Road Corridor
- 2035 No-Build EmX
- Road
- Water
- Park

MovingAhead Concept Plans	ENHANCED CORRIDOR ALTERNATIVES GENERAL NOTES AND VICINITY MAP	
Multimodal Transit Corridor LANE TRANSIT DISTRICT EUGENE, OREGON	DATE: 07/2017	02

GENERAL NOTES

1. These drawings are preliminary planning-level design documents intended to accompany the MovingAhead Alternatives Analysis (AA).
2. For each corridor, the alternatives have been drawn independently of all other corridor alternatives depicted in this set.
3. These drawings are for illustrative purposes only and may not reflect all construction activities. They are not to be used as construction documents. Design elements depicted are subject to change, refinement, movement, omission, and/or addition in future phases of study.
4. The construction footprint shown is preliminary and intended to encompass an analysis area that includes potential change in future phases of study including refinement, movement, omission, and/or addition of construction elements in future phases of study. The footprint is therefore larger than the civil construction depicted in the drawings. The footprint will be refined in subsequent phases based on the results of analysis conducted and feedback collected in this phase.
5. No survey was performed to support the conceptual designs depicted in this set of plans.
6. Tax lot lines shown were obtained from the Lane Council of Governments Tax Parcel Database.
7. Background aerial photography was obtained from ESRI (2016).
8. West Eugene EmX Extension (WEEE) design linework was obtained from the Lane Transit District.

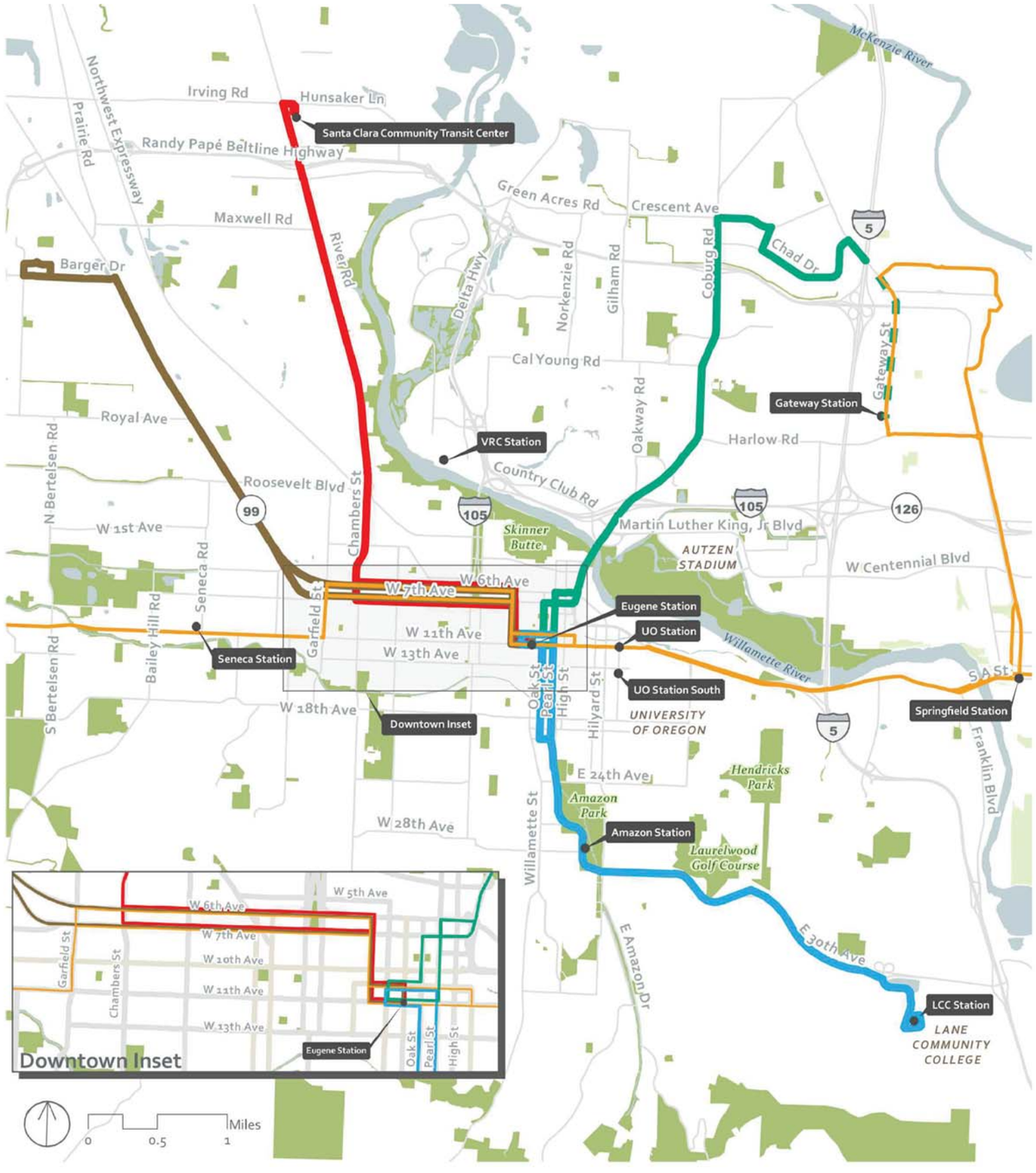

Vicinity Map

Legend

- 30th Avenue to Lane Community College Corridor
- Coburg Road Corridor Continues to Gateway Station
- Highway 99 Corridor
- River Road Corridor
- 2035 No-Build EmX
- Road
- Water
- Park

MovingAhead Concept Plans

Multimodal Transit Corridor
LANE TRANSIT DISTRICT
EUGENE, OREGON

EmX ALTERNATIVES
GENERAL NOTES AND VICINITY MAP

DATE: 07/2017

03

CONCEPT DESIGN SHEET KEY MAP
HIGHWAY 99 CORRIDOR: ENHANCED CORRIDOR ALTERNATIVE

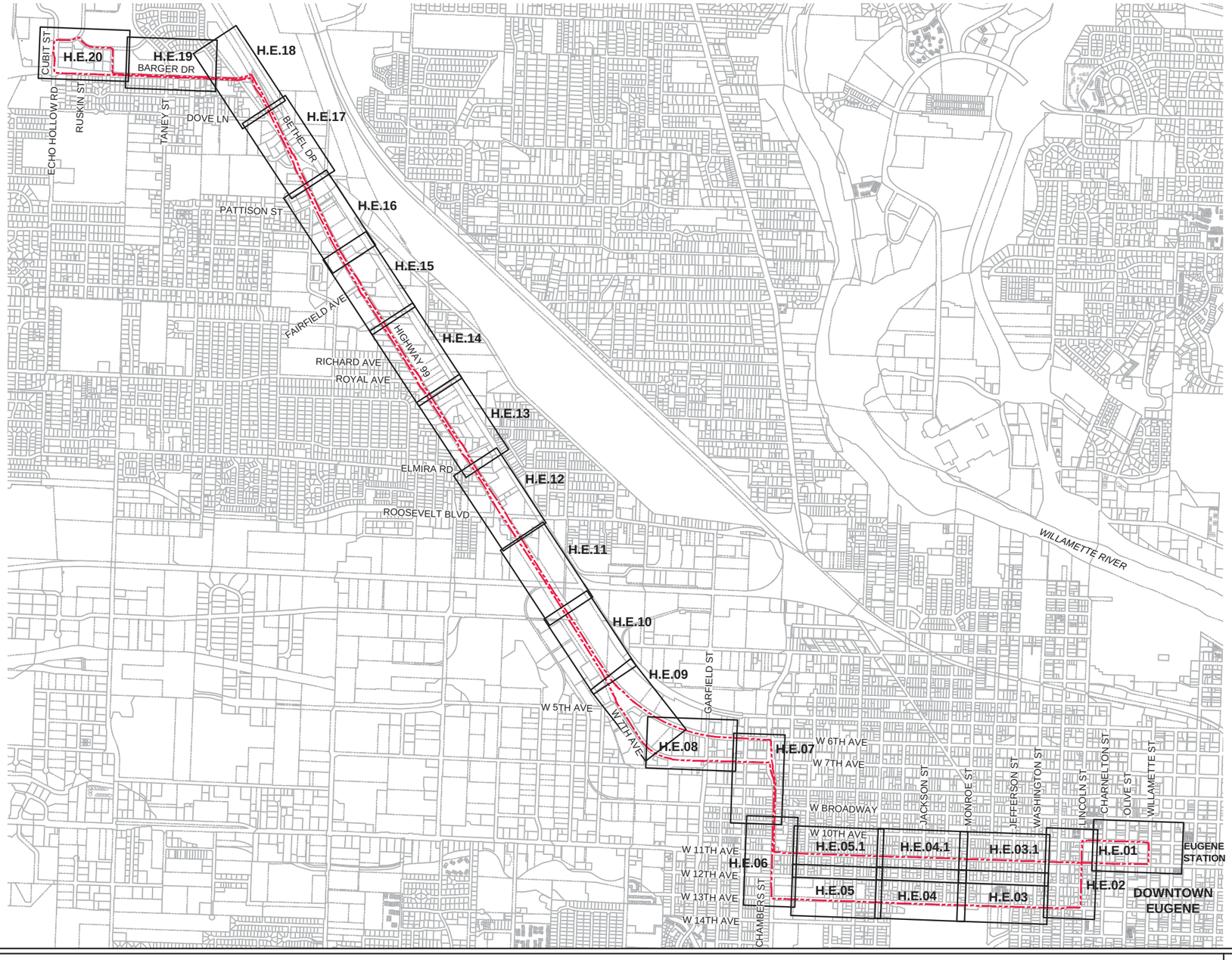

NOT TO SCALE

MovingAhead Concept Plans

Multimodal Transit Corridor
LANE TRANSIT DISTRICT
EUGENE, OREGON

KEY MAP
HIGHWAY 99 CORRIDOR
ENHANCED CORRIDOR ALTERNATIVE

DATE: 07/2017

H.E.00

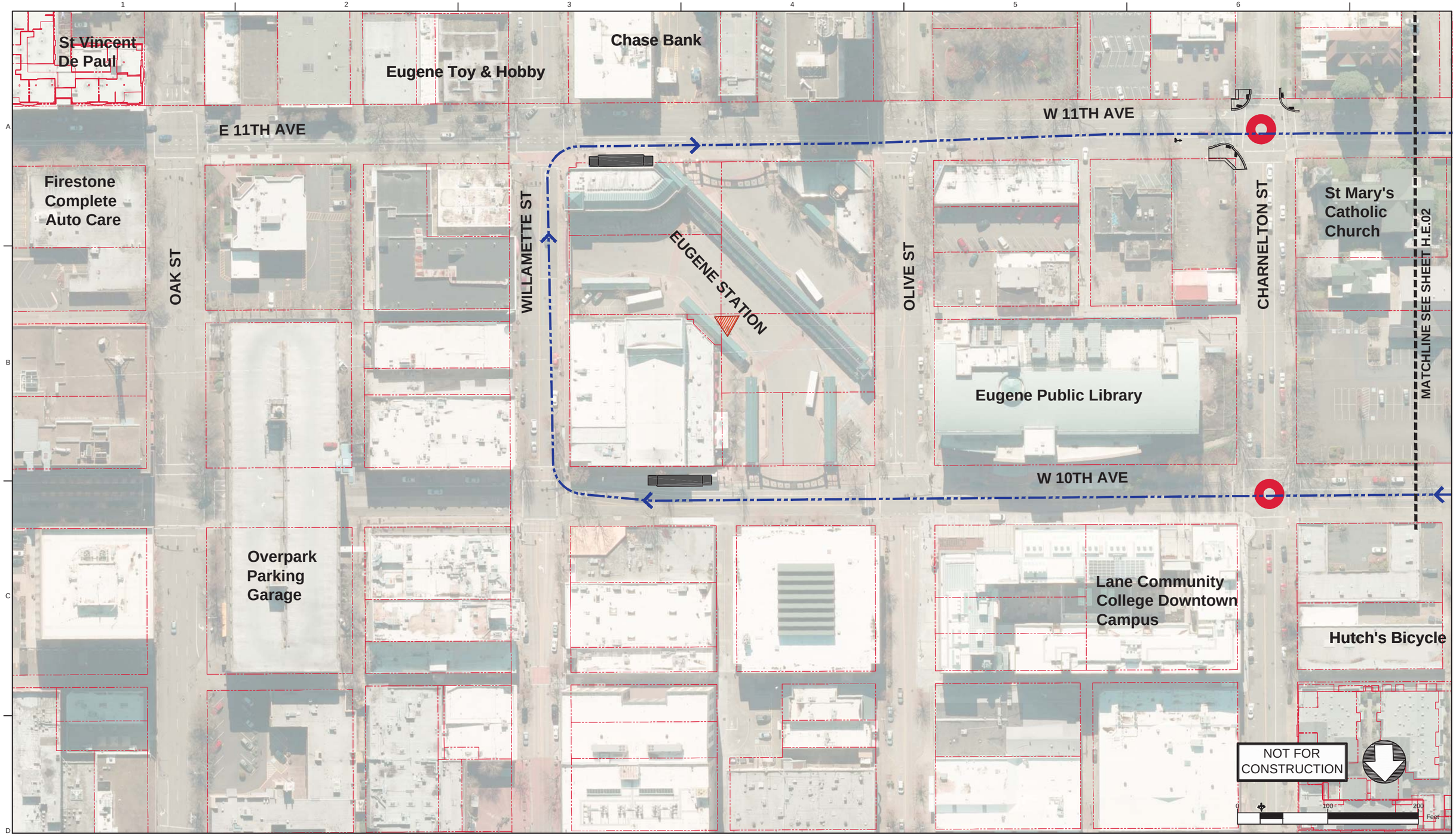

Legend: Enhanced Corridor Alternative

- Proposed Exclusive Bus Lane
- Proposed Business Access and Transit Lane
- Proposed Protected Bike Lane
- Proposed Bike Crossing
- Proposed Crosswalk
- Proposed Median
- Proposed Sidewalk
- Proposed ADA Ramp Improvement
- Proposed On-Street Parking
- Proposed Concrete Bus Pad
- Proposed Pedestrian Bridge
- Proposed Stop
- Existing Stop Utilized by Route
- Existing EmX Station
- Existing Property Line
- Proposed Construction Footprint
- Proposed Curb
- Proposed New Full Signal
- Proposed Reconstructed Signal
- Proposed Reconfigured Signal
- Proposed New Pedestrian Signal
- Proposed Bus Path of Travel in Exclusive or Business Access and Transit Lane
- Proposed Bus Path of Travel in Mixed Traffic
- Proposed Lane Lines
- Proposed Striped Bike Lane or Buffered Bike Lane
- Proposed Bicycle Storage
- Proposed New Modified Vehicle Turn Lane
- Proposed New Bike Lane Marking
- Proposed New Bus Only Lane Marking
- Construction By Others

MovingAhead Concept Plans

Multimodal Transit Corridor

LANE TRANSIT DISTRICT
EUGENE, OREGON

HIGHWAY 99 CORRIDOR
ENHANCED CORRIDOR ALTERNATIVE

DATE: 07/2017

H.E.01

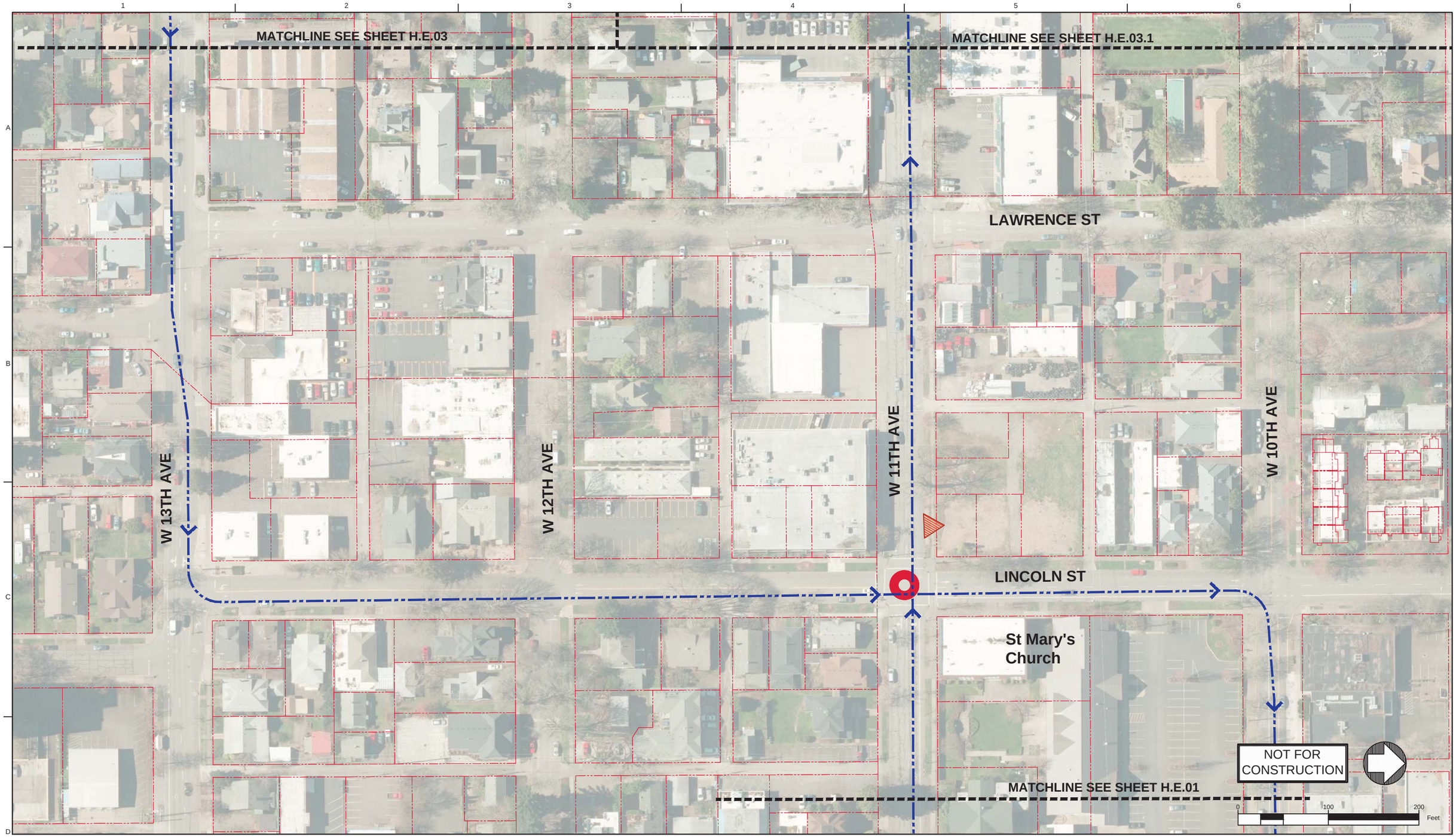

Legend: Enhanced Corridor Alternative

- Proposed Exclusive Bus Lane
- Proposed Business Access and Transit Lane
- Proposed Protected Bike Lane
- Proposed Bike Crossing
- Proposed Crosswalk
- Proposed Median
- Proposed Sidewalk
- Proposed ADA Ramp Improvement
- Proposed On-Street Parking
- Proposed Concrete Bus Pad
- Proposed Pedestrian Bridge
- Proposed Stop
- Existing Stop Utilized by Route
- Existing EmX Station
- Existing Property Line
- Proposed Construction Footprint
- Proposed Curb
- Proposed New Full Signal
- Proposed Reconstructed Signal
- Proposed Reconfigured Signal
- Proposed New Pedestrian Signal
- Proposed Bus Path of Travel in Exclusive or Business Access and Transit Lane
- Proposed Bus Path of Travel in Mixed Traffic
- Proposed Lane Lines
- Proposed Striped Bike Lane or Buffered Bike Lane
- Proposed Bicycle Storage
- Proposed New Modified Vehicle Turn Lane
- Proposed New Bike Lane Marking
- Proposed New Bus Only Lane Marking
- Construction By Others

MovingAhead Concept Plans

Multimodal Transit Corridor

LANE TRANSIT DISTRICT
EUGENE, OREGON

HIGHWAY 99 CORRIDOR
ENHANCED CORRIDOR ALTERNATIVE

DATE: 07/2017

H.E.02

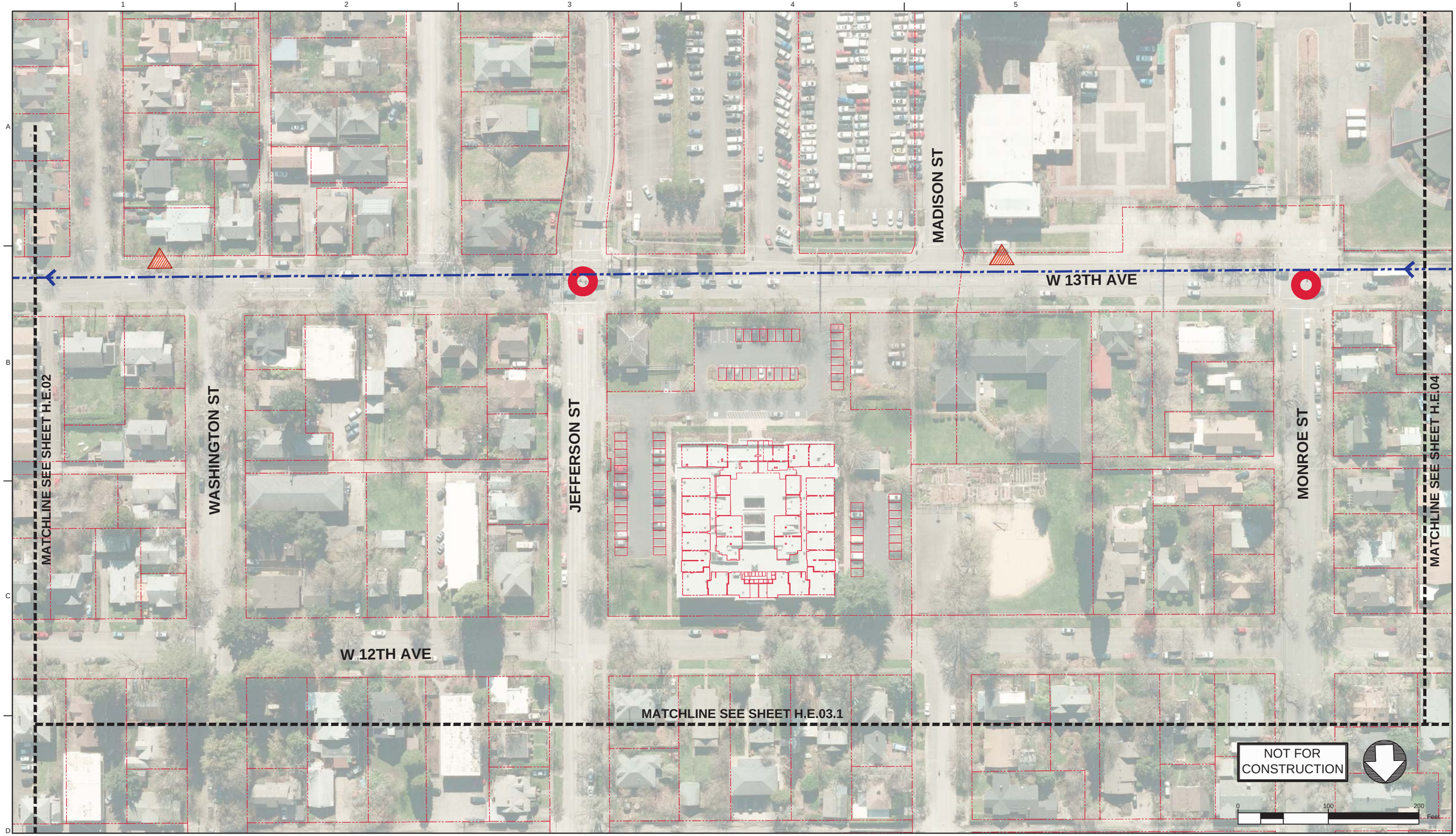

Legend: Enhanced Corridor Alternative

- Proposed Exclusive Bus Lane
- Proposed Business Access and Transit Lane
- Proposed Protected Bike Lane
- Proposed Bike Crossing
- Proposed Crosswalk
- Proposed Median
- Proposed Sidewalk
- Proposed ADA Ramp Improvement
- Proposed On-Street Parking
- Proposed Concrete Bus Pad
- Proposed Pedestrian Bridge
- Proposed Stop
- Existing Stop Utilized by Route
- Existing EmX Station
- Existing Property Line
- Proposed Construction Footprint
- Proposed Curb
- Proposed New Full Signal
- Proposed Reconstructed Signal
- Proposed Reconfigured Signal
- Proposed New Pedestrian Signal
- Proposed Bus Path of Travel in Exclusive or Business Access and Transit Lane
- Proposed Bus Path of Travel in Mixed Traffic
- Proposed Lane Lines
- Proposed Striped Bike Lane or Buffered Bike Lane
- Proposed Bicycle Storage
- Proposed New Modified Vehicle Turn Lane
- Proposed New Bike Lane Marking
- Proposed New Bus Only Lane Marking
- Construction By Others

MovingAhead Concept Plans

Multimodal Transit Corridor
LANE TRANSIT DISTRICT
EUGENE, OREGON

HIGHWAY 99 CORRIDOR
ENHANCED CORRIDOR ALTERNATIVE

DATE: 07/2017

H.E.03

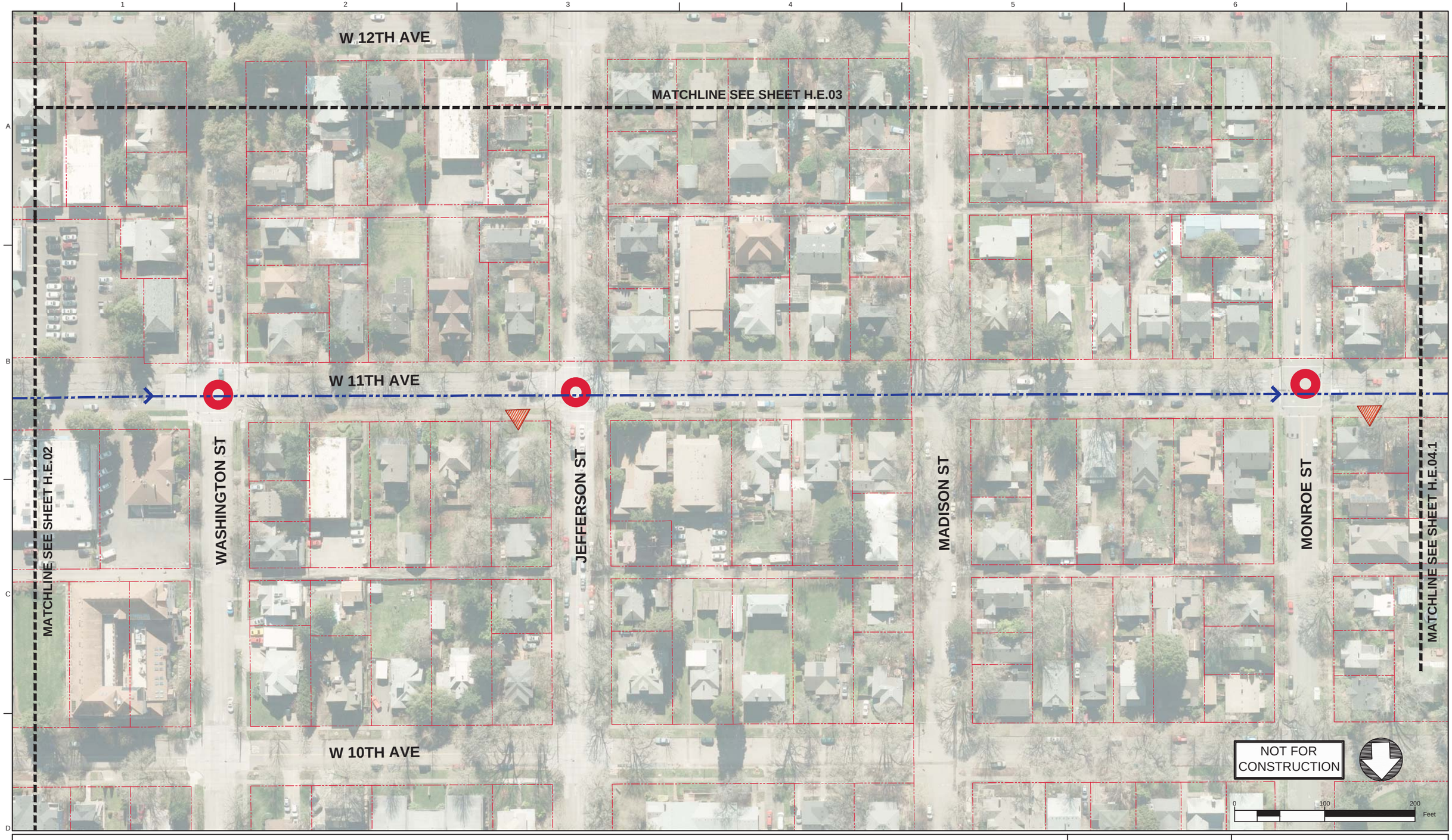

Legend: Enhanced Corridor Alternative

- Proposed Exclusive Bus Lane
- Proposed Business Access and Transit Lane
- Proposed Protected Bike Lane
- Proposed Bike Crossing
- Proposed Crosswalk
- Proposed Median
- Proposed Sidewalk
- Proposed ADA Ramp Improvement
- Proposed On-Street Parking
- Proposed Concrete Bus Pad
- Proposed Pedestrian Bridge
- Proposed Stop
- Existing Stop Utilized by Route
- Existing EmX Station
- Existing Property Line
- Proposed Construction Footprint
- Proposed Curb
- Proposed New Full Signal
- Proposed Reconstructed Signal
- Proposed Reconfigured Signal
- Proposed New Pedestrian Signal
- Proposed Bus Path of Travel in Exclusive or Business Access and Transit Lane
- Proposed Bus Path of Travel in Mixed Traffic
- Proposed Lane Lines
- Proposed Striped Bike Lane or Buffered Bike Lane
- Proposed Bicycle Storage
- Proposed New Modified Vehicle Turn Lane
- Proposed New Bike Lane Marking
- Proposed New Bus Only Lane Marking
- Construction By Others

MovingAhead Concept Plans

Multimodal Transit Corridor

LANE TRANSIT DISTRICT
EUGENE, OREGON

HIGHWAY 99 CORRIDOR
ENHANCED CORRIDOR ALTERNATIVE

DATE: 07/2017

H.E.03.1

Legend: Enhanced Corridor Alternative

- Proposed Exclusive Bus Lane
- Proposed Business Access and Transit Lane
- Proposed Protected Bike Lane
- Proposed Bike Crossing
- Proposed Crosswalk
- Proposed Median
- Proposed Sidewalk
- Proposed ADA Ramp Improvement
- Proposed On-Street Parking
- Proposed Concrete Bus Pad
- Proposed Pedestrian Bridge
- Proposed Stop
- Existing Stop Utilized by Route
- Existing EmX Station
- Existing Property Line
- Proposed Construction Footprint
- Proposed Curb
- Proposed New Full Signal
- Proposed Reconstructed Signal
- Proposed Reconfigured Signal
- Proposed New Pedestrian Signal
- Proposed Bus Path of Travel in Exclusive or Business Access and Transit Lane
- Proposed Bus Path of Travel in Mixed Traffic
- Proposed Lane Lines
- Proposed Striped Bike Lane or Buffered Bike Lane
- Proposed Bicycle Storage
- Proposed New Modified Vehicle Turn Lane
- Proposed New Bike Lane Marking
- Proposed New Bus Only Lane Marking
- Construction By Others

MovingAhead Concept Plans

Multimodal Transit Corridor

LANE TRANSIT DISTRICT
EUGENE, OREGON

HIGHWAY 99 CORRIDOR
ENHANCED CORRIDOR ALTERNATIVE

DATE: 07/2017

H.E.04

Legend: Enhanced Corridor Alternative

- Proposed Exclusive Bus Lane
- Proposed Business Access and Transit Lane
- Proposed Protected Bike Lane
- Proposed Bike Crossing
- Proposed Crosswalk
- Proposed Median
- Proposed Sidewalk
- Proposed ADA Ramp Improvement
- Proposed On-Street Parking
- Proposed Concrete Bus Pad
- Proposed Pedestrian Bridge
- Proposed Stop
- Existing Stop Utilized by Route
- Existing EmX Station
- Existing Property Line
- Proposed Construction Footprint
- Proposed Curb
- Proposed New Full Signal
- Proposed Reconstructed Signal
- Proposed Reconfigured Signal
- Proposed New Pedestrian Signal
- Proposed Bus Path of Travel in Exclusive or Business Access and Transit Lane
- Proposed Bus Path of Travel in Mixed Traffic
- Proposed Lane Lines
- Proposed Striped Bike Lane or Buffered Bike Lane
- Proposed Bicycle Storage
- Proposed New Modified Vehicle Turn Lane
- Proposed New Bike Lane Marking
- Proposed New Bus Only Lane Marking
- Construction By Others

MovingAhead Concept Plans

Multimodal Transit Corridor

LANE TRANSIT DISTRICT
EUGENE, OREGON

HIGHWAY 99 CORRIDOR
ENHANCED CORRIDOR ALTERNATIVE

DATE: 07/2017

H.E.04.1

Legend: Enhanced Corridor Alternative

- Proposed Exclusive Bus Lane
- Proposed Business Access and Transit Lane
- Proposed Protected Bike Lane
- Proposed Bike Crossing
- Proposed Crosswalk
- Proposed Median
- Proposed Sidewalk
- Proposed ADA Ramp Improvement
- Proposed On-Street Parking
- Proposed Concrete Bus Pad
- Proposed Pedestrian Bridge
- Proposed Stop
- Existing Stop Utilized by Route
- Existing EmX Station
- Existing Property Line
- Proposed Construction Footprint
- Proposed Curb
- Proposed New Full Signal
- Proposed Reconstructed Signal
- Proposed Reconfigured Signal
- Proposed New Pedestrian Signal
- Proposed Bus Path of Travel in Exclusive or Business Access and Transit Lane
- Proposed Bus Path of Travel in Mixed Traffic
- Proposed Lane Lines
- Proposed Striped Bike Lane or Buffered Bike Lane
- Proposed Bicycle Storage
- Proposed New Modified Vehicle Turn Lane
- Proposed New Bike Lane Marking
- Proposed New Bus Only Lane Marking
- Construction By Others

MovingAhead Concept Plans

Multimodal Transit Corridor

LANE TRANSIT DISTRICT
EUGENE, OREGON

HIGHWAY 99 CORRIDOR
ENHANCED CORRIDOR ALTERNATIVE

DATE: 07/2017

H.E.05

Legend: Enhanced Corridor Alternative

- Proposed Exclusive Bus Lane
- Proposed Business Access and Transit Lane
- Proposed Protected Bike Lane
- Proposed Bike Crossing
- Proposed Crosswalk
- Proposed Median
- Proposed Sidewalk
- Proposed ADA Ramp Improvement
- Proposed On-Street Parking
- Proposed Concrete Bus Pad
- Proposed Pedestrian Bridge
- Proposed Stop
- Existing Stop Utilized by Route
- Existing EmX Station
- Existing Property Line
- Proposed Construction Footprint
- Proposed Curb
- Proposed New Full Signal
- Proposed Reconstructed Signal
- Proposed Reconfigured Signal
- Proposed New Pedestrian Signal
- Proposed Bus Path of Travel in Exclusive or Business Access and Transit Lane
- Proposed Bus Path of Travel in Mixed Traffic
- Proposed Lane Lines
- Proposed Striped Bike Lane or Buffered Bike Lane
- Proposed Bicycle Storage
- Proposed New Modified Vehicle Turn Lane
- Proposed New Bike Lane Marking
- Proposed New Bus Only Lane Marking
- Construction By Others

MovingAhead Concept Plans

Multimodal Transit Corridor
LANE TRANSIT DISTRICT
EUGENE, OREGON

HIGHWAY 99 CORRIDOR
ENHANCED CORRIDOR ALTERNATIVE

DATE: 07/2017

H.E.05.1

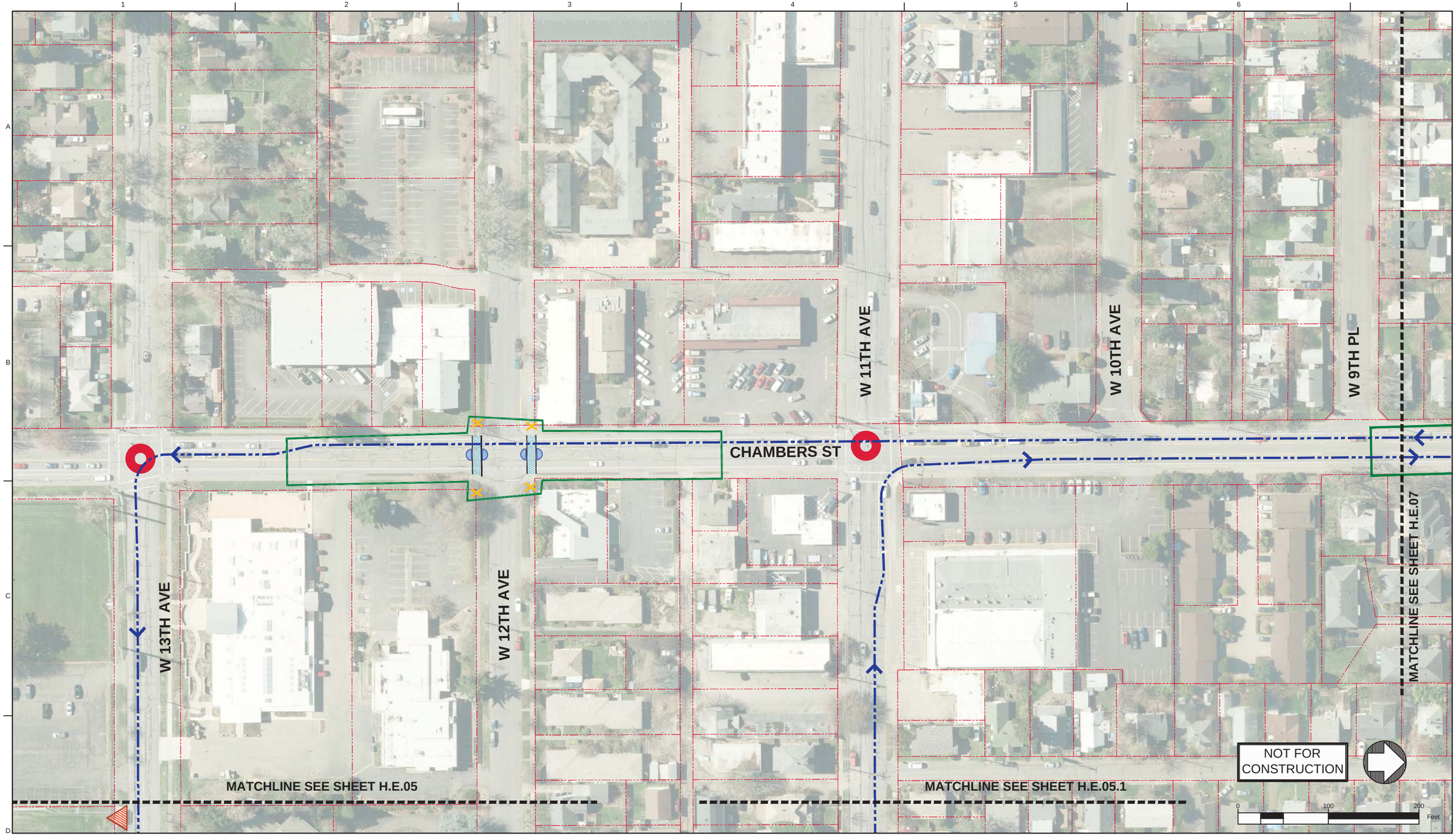

Legend: Enhanced Corridor Alternative

- Proposed Exclusive Bus Lane
- Proposed Business Access and Transit Lane
- Proposed Protected Bike Lane
- Proposed Bike Crossing
- Proposed Crosswalk
- Proposed Median
- Proposed Sidewalk
- Proposed ADA Ramp Improvement
- Proposed On-Street Parking
- Proposed Concrete Bus Pad
- Proposed Pedestrian Bridge
- Proposed Stop
- Existing Stop Utilized by Route
- Existing EmX Station
- Existing Property Line
- Proposed Construction Footprint
- Proposed Curb
- Proposed New Full Signal
- Proposed Reconstructed Signal
- Proposed Reconfigured Signal
- Proposed New Pedestrian Signal
- Proposed Bus Path of Travel in Exclusive or Business Access and Transit Lane
- Proposed Bus Path of Travel in Mixed Traffic
- Proposed Lane Lines
- Proposed Striped Bike Lane or Buffered Bike Lane
- Proposed Bicycle Storage
- Proposed New Modified Vehicle Turn Lane
- Proposed New Bike Lane Marking
- Proposed New Bus Only Lane Marking
- Construction By Others

MovingAhead Concept Plans

Multimodal Transit Corridor
LANE TRANSIT DISTRICT
EUGENE, OREGON

HIGHWAY 99 CORRIDOR
ENHANCED CORRIDOR ALTERNATIVE

DATE: 07/2017

H.E.06

NOTE:
1. Black linework is the West Eugene EmX Extension (WEE) project linework constructed by LTD. MovingAhead will not construct these improvements.

Legend: Enhanced Corridor Alternative

- Proposed Exclusive Bus Lane
- Proposed Business Access and Transit Lane
- Proposed Protected Bike Lane
- Proposed Bike Crossing
- Proposed Crosswalk
- Proposed Median
- Proposed Sidewalk
- Proposed ADA Ramp Improvement
- Proposed On-Street Parking
- Proposed Concrete Bus Pad
- Proposed Pedestrian Bridge
- Proposed Stop
- Existing Stop Utilized by Route
- Existing EmX Station
- Existing Property Line
- Proposed Construction Footprint
- Proposed Curb
- Proposed New Full Signal
- Proposed Reconstructed Signal
- Proposed Reconfigured Signal
- Proposed New Pedestrian Signal
- Proposed Bus Path of Travel in Exclusive or Business Access and Transit Lane
- Proposed Bus Path of Travel in Mixed Traffic
- Proposed Lane Lines
- Proposed Striped Bike Lane or Buffered Bike Lane
- Proposed Bicycle Storage
- Proposed New Modified Vehicle Turn Lane
- Proposed New Bike Lane Marking
- Proposed New Bus Only Lane Marking
- Construction By Others

MovingAhead Concept Plans

Multimodal Transit Corridor
LANE TRANSIT DISTRICT
EUGENE, OREGON

HIGHWAY 99 CORRIDOR
ENHANCED CORRIDOR ALTERNATIVE

DATE: 07/2017

H.E.07

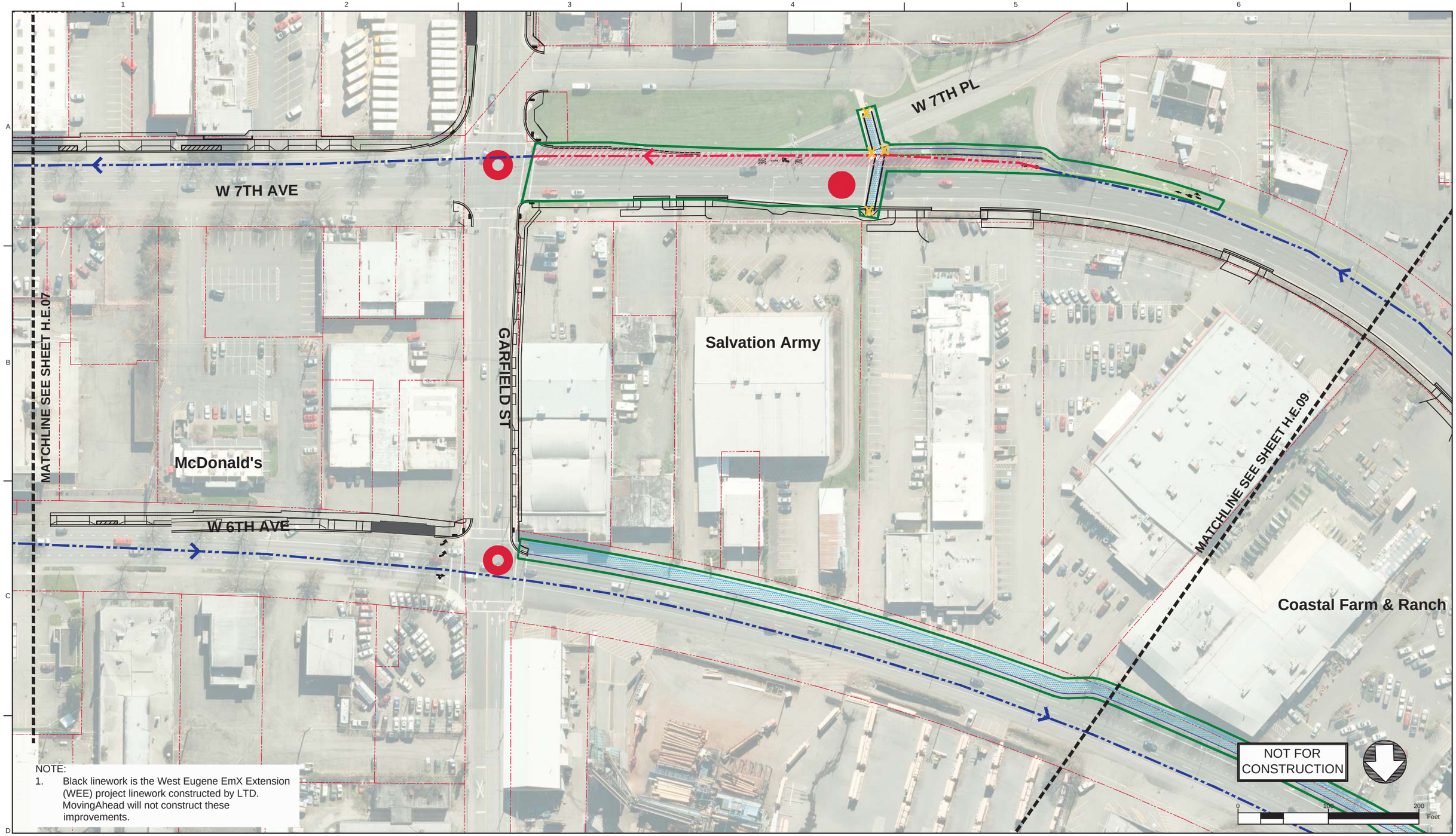

NOTE:
1. Black linework is the West Eugene EmX Extension (WEE) project linework constructed by LTD. MovingAhead will not construct these improvements.

Legend: Enhanced Corridor Alternative

- Proposed Exclusive Bus Lane
- Proposed Business Access and Transit Lane
- Proposed Protected Bike Lane
- Proposed Bike Crossing
- Proposed Crosswalk
- Proposed Median
- Proposed Sidewalk
- Proposed ADA Ramp Improvement
- Proposed On-Street Parking
- Proposed Concrete Bus Pad
- Proposed Pedestrian Bridge
- Proposed Stop
- Existing Stop Utilized by Route
- Existing EmX Station
- Existing Property Line
- Proposed Construction Footprint
- Proposed Curb
- Proposed New Full Signal
- Proposed Reconstructed Signal
- Proposed Reconfigured Signal
- Proposed New Pedestrian Signal
- Proposed Bus Path of Travel in Exclusive or Business Access and Transit Lane
- Proposed Bus Path of Travel in Mixed Traffic
- Proposed Lane Lines
- Proposed Striped Bike Lane or Buffered Bike Lane
- Proposed Bicycle Storage
- Proposed New Modified Vehicle Turn Lane
- Proposed New Bike Lane Marking
- Proposed New Bus Only Lane Marking
- Construction By Others

MovingAhead Concept Plans

Multimodal Transit Corridor
LANE TRANSIT DISTRICT
EUGENE, OREGON

HIGHWAY 99 CORRIDOR
ENHANCED CORRIDOR ALTERNATIVE

DATE: 07/2017

H.E.08

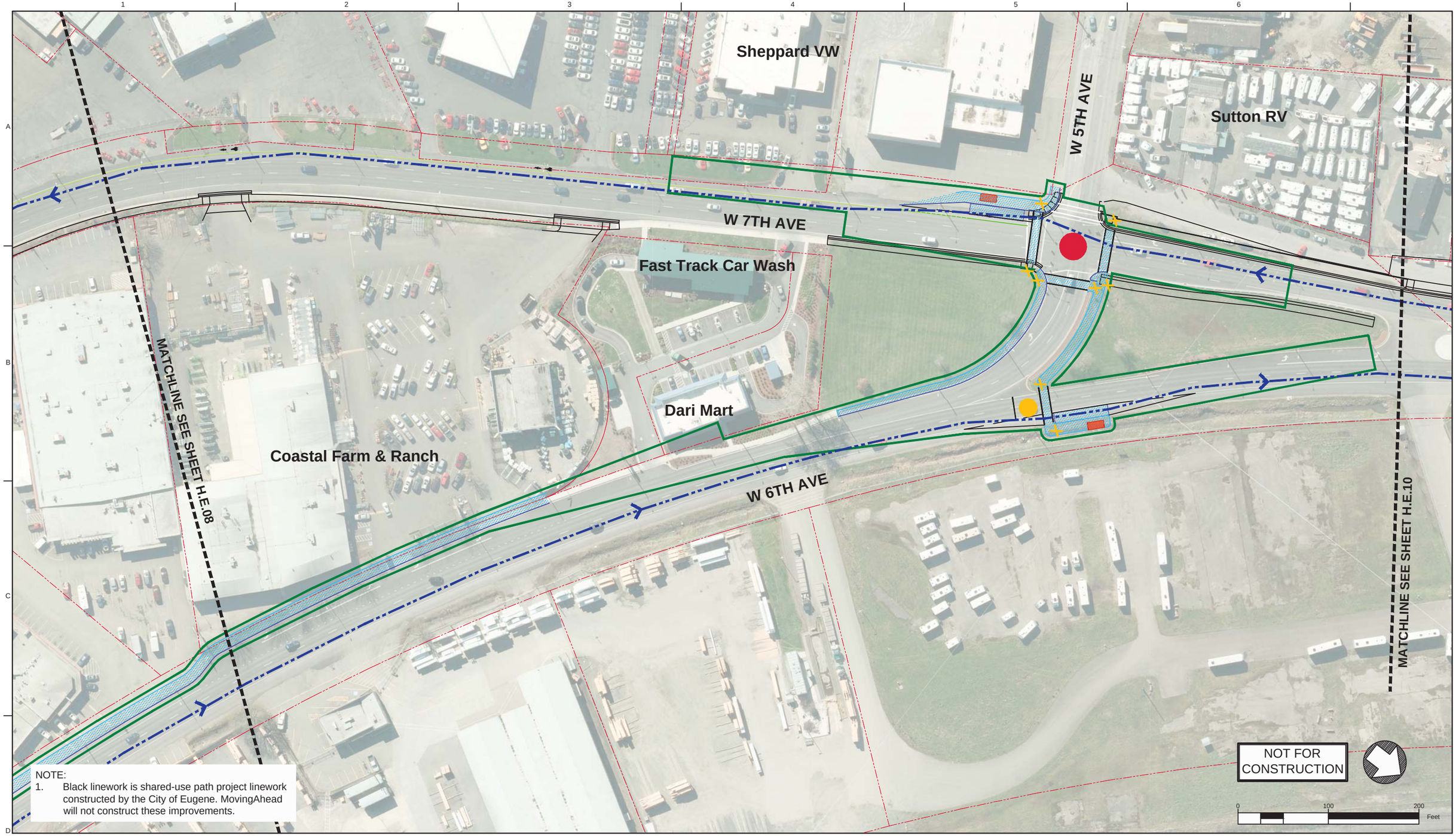

NOTE:
1. Black linework is shared-use path project linework constructed by the City of Eugene. MovingAhead will not construct these improvements.

Legend: Enhanced Corridor Alternative

- Proposed Exclusive Bus Lane
- Proposed Business Access and Transit Lane
- Proposed Protected Bike Lane
- Proposed Bike Crossing
- Proposed Crosswalk
- Proposed Median
- Proposed Sidewalk
- Proposed ADA Ramp Improvement
- Proposed On-Street Parking
- Proposed Concrete Bus Pad
- Proposed Pedestrian Bridge
- Proposed Stop
- Existing Stop Utilized by Route
- Existing EmX Station
- Existing Property Line
- Proposed Construction Footprint
- Proposed Curb
- Proposed New Full Signal
- Proposed Reconstructed Signal
- Proposed Reconfigured Signal
- Proposed New Pedestrian Signal
- Proposed Bus Path of Travel in Exclusive or Business Access and Transit Lane
- Proposed Bus Path of Travel in Mixed Traffic
- Proposed Lane Lines
- Proposed Striped Bike Lane or Buffered Bike Lane
- Proposed Bicycle Storage
- Proposed New Modified Vehicle Turn Lane
- Proposed New Bike Lane Marking
- BUS ONLY Proposed New Bus Only Lane Marking
- Construction By Others

MovingAhead Concept Plans

Multimodal Transit Corridor

LANE TRANSIT DISTRICT
EUGENE, OREGON

HIGHWAY 99 CORRIDOR
ENHANCED CORRIDOR ALTERNATIVE

DATE: 07/2017

H.E.09

NOTE:
1. Black linework is shared-use path project linework constructed by the City of Eugene. MovingAhead will not construct these improvements.

Legend: Enhanced Corridor Alternative

- Proposed Exclusive Bus Lane
- Proposed Business Access and Transit Lane
- Proposed Protected Bike Lane
- Proposed Bike Crossing
- Proposed Crosswalk
- Proposed Median
- Proposed Sidewalk
- Proposed ADA Ramp Improvement
- Proposed On-Street Parking
- Proposed Concrete Bus Pad
- Proposed Pedestrian Bridge
- Proposed Stop
- Existing Stop Utilized by Route
- Existing EmX Station
- Existing Property Line
- Proposed Construction Footprint
- Proposed Curb
- Proposed New Full Signal
- Proposed Reconstructed Signal
- Proposed Reconfigured Signal
- Proposed New Pedestrian Signal
- Proposed Bus Path of Travel in Exclusive or Business Access and Transit Lane
- Proposed Bus Path of Travel in Mixed Traffic
- Proposed Lane Lines
- Proposed Striped Bike Lane or Buffered Bike Lane
- Proposed Bicycle Storage
- Proposed New Modified Vehicle Turn Lane
- Proposed New Bike Lane Marking
- Proposed New Bus Only Lane Marking
- Construction By Others

MovingAhead Concept Plans

Multimodal Transit Corridor
LANE TRANSIT DISTRICT
EUGENE, OREGON

HIGHWAY 99 CORRIDOR
ENHANCED CORRIDOR ALTERNATIVE

DATE: 07/2017

H.E.10

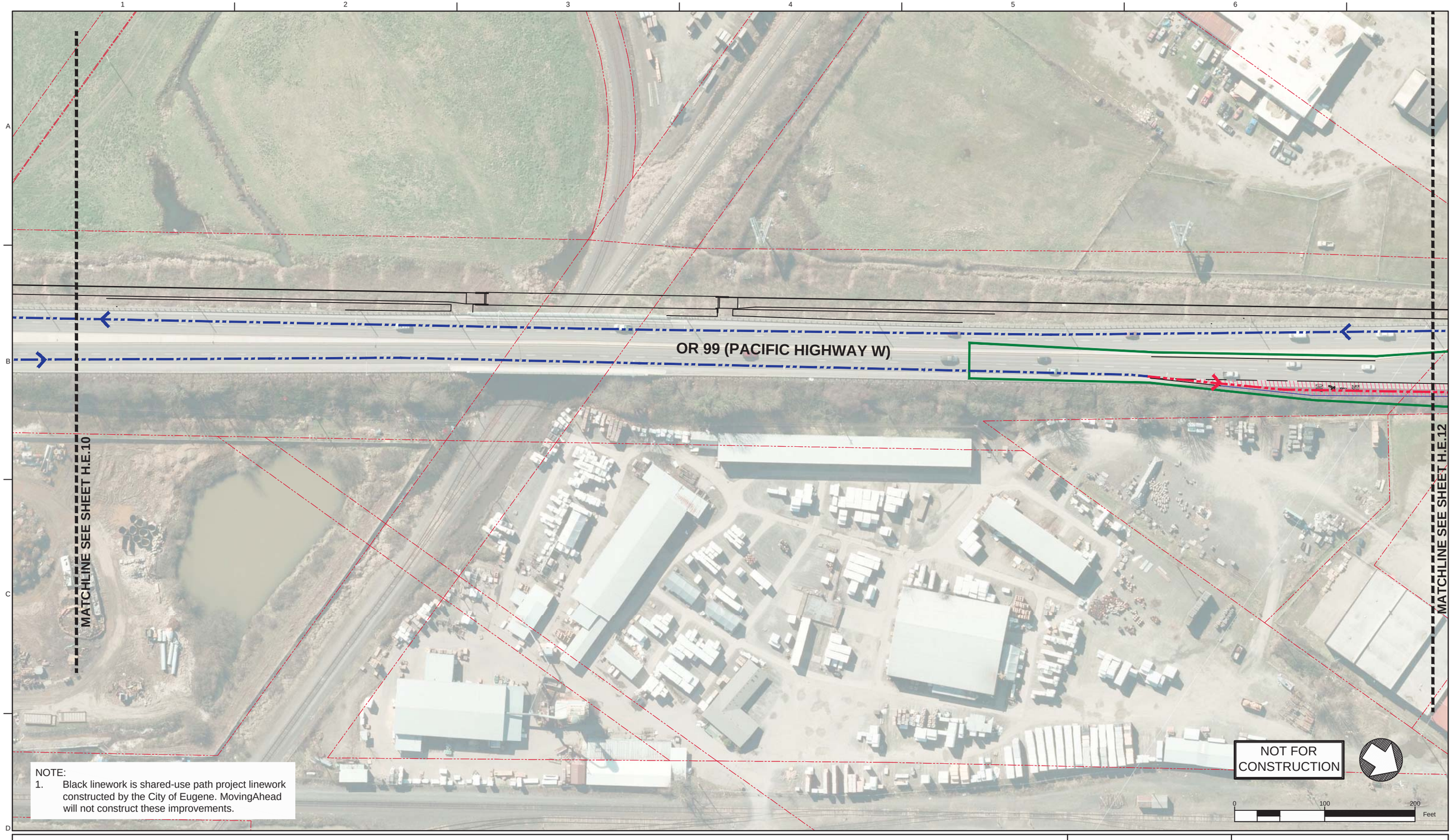

NOTE:
1. Black linework is shared-use path project linework constructed by the City of Eugene. MovingAhead will not construct these improvements.

Legend: Enhanced Corridor Alternative

- Proposed Exclusive Bus Lane
- Proposed Business Access and Transit Lane
- Proposed Protected Bike Lane
- Proposed Bike Crossing
- Proposed Crosswalk
- Proposed Median
- Proposed Sidewalk
- Proposed ADA Ramp Improvement
- Proposed On-Street Parking
- Proposed Concrete Bus Pad
- Proposed Pedestrian Bridge
- Proposed Stop
- Existing Stop Utilized by Route
- Existing EmX Station
- Existing Property Line
- Proposed Construction Footprint
- Proposed Curb
- Proposed New Full Signal
- Proposed Reconstructed Signal
- Proposed Reconfigured Signal
- Proposed New Pedestrian Signal
- Proposed Bus Path of Travel in Exclusive or Business Access and Transit Lane
- Proposed Bus Path of Travel in Mixed Traffic
- Proposed Lane Lines
- Proposed Striped Bike Lane or Buffered Bike Lane
- Proposed Bicycle Storage
- Proposed New Modified Vehicle Turn Lane
- Proposed New Bike Lane Marking
- Proposed New Bus Only Lane Marking
- Construction By Others

MovingAhead Concept Plans

Multimodal Transit Corridor
LANE TRANSIT DISTRICT
EUGENE, OREGON

HIGHWAY 99 CORRIDOR
ENHANCED CORRIDOR ALTERNATIVE

DATE: 07/2017

H.E.11

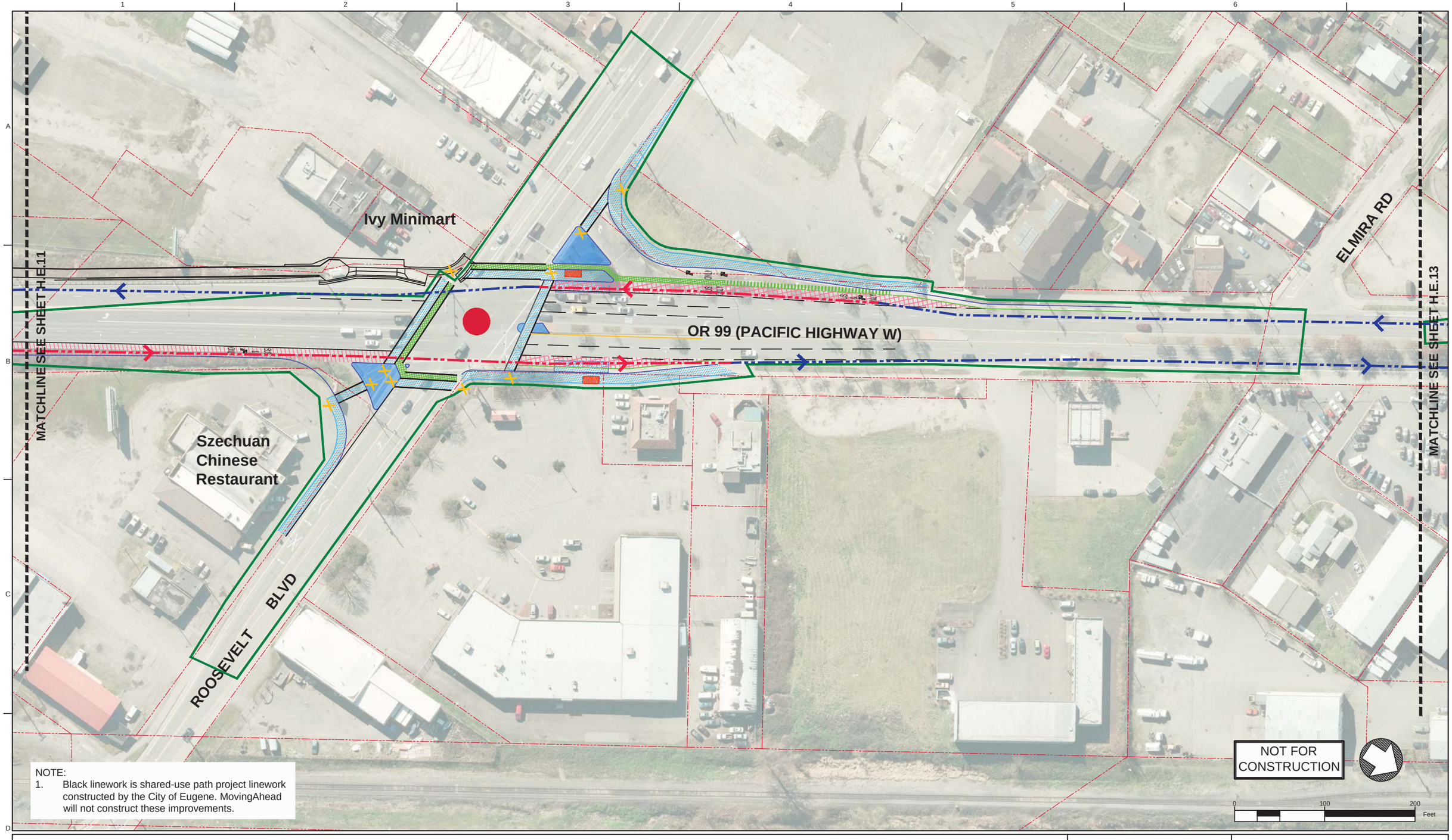

NOTE:
1. Black linework is shared-use path project linework constructed by the City of Eugene. MovingAhead will not construct these improvements.

Legend: Enhanced Corridor Alternative

- Proposed Exclusive Bus Lane
- Proposed Business Access and Transit Lane
- Proposed Protected Bike Lane
- Proposed Bike Crossing
- Proposed Crosswalk
- Proposed Median
- Proposed Sidewalk
- Proposed ADA Ramp Improvement
- Proposed On-Street Parking
- Proposed Concrete Bus Pad
- Proposed Pedestrian Bridge
- Proposed Stop
- Existing Stop Utilized by Route
- Existing EmX Station
- Existing Property Line
- Proposed Construction Footprint
- Proposed Curb
- Proposed New Full Signal
- Proposed Reconstructed Signal
- Proposed Reconfigured Signal
- Proposed New Pedestrian Signal
- Proposed Bus Path of Travel in Exclusive or Business Access and Transit Lane
- Proposed Bus Path of Travel in Mixed Traffic
- Proposed Lane Lines
- Proposed Striped Bike Lane or Buffered Bike Lane
- Proposed Bicycle Storage
- Proposed New Modified Vehicle Turn Lane
- Proposed New Bike Lane Marking
- Proposed New Bus Only Lane Marking
- Construction By Others

MovingAhead Concept Plans

Multimodal Transit Corridor
LANE TRANSIT DISTRICT
EUGENE, OREGON

HIGHWAY 99 CORRIDOR
ENHANCED CORRIDOR ALTERNATIVE

DATE: 07/2017

H.E.12

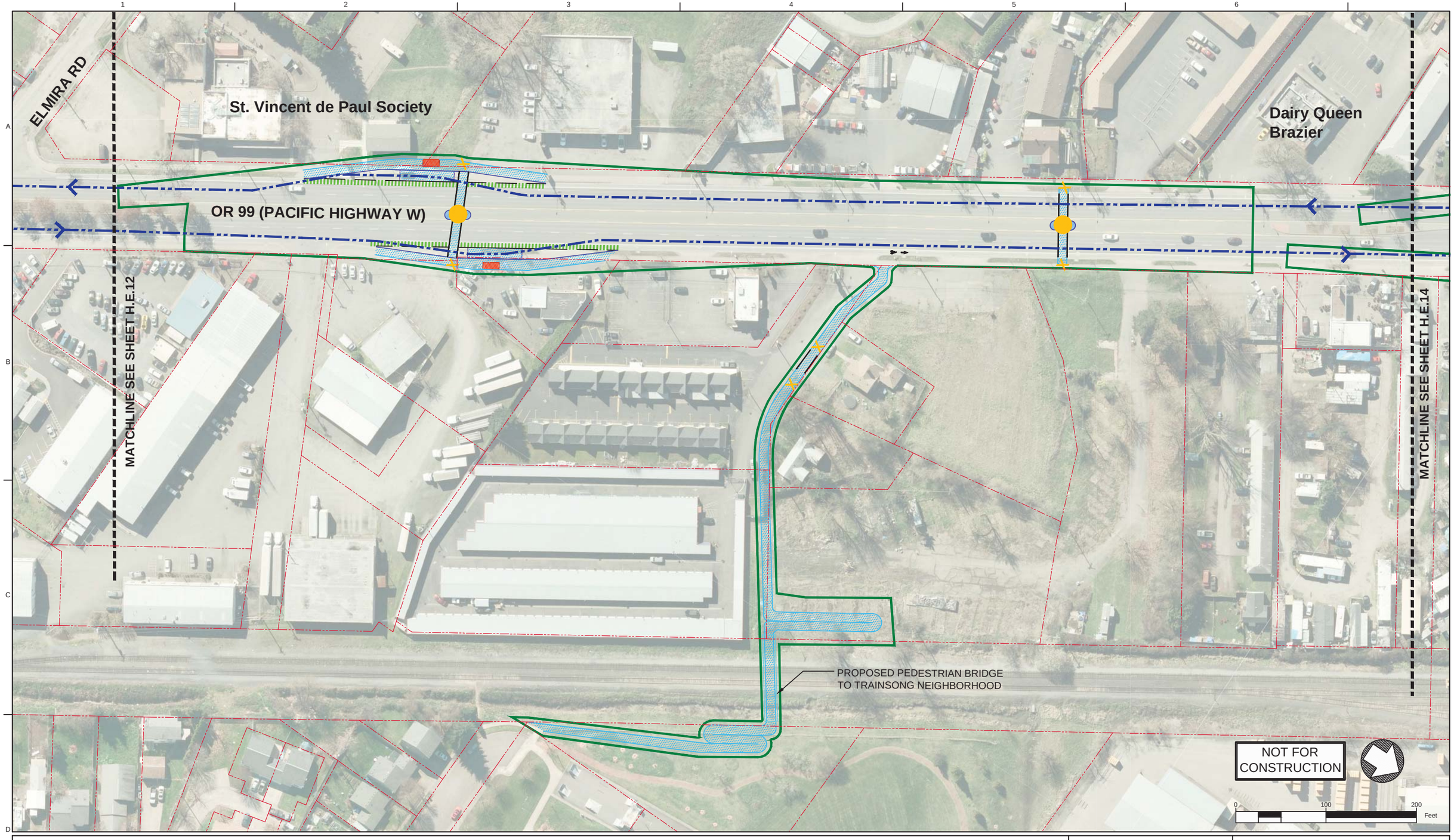

Legend: Enhanced Corridor Alternative

- Proposed Exclusive Bus Lane
- Proposed Business Access and Transit Lane
- Proposed Protected Bike Lane
- Proposed Bike Crossing
- Proposed Crosswalk
- Proposed Median
- Proposed Sidewalk
- Proposed ADA Ramp Improvement
- Proposed On-Street Parking
- Proposed Concrete Bus Pad
- Proposed Pedestrian Bridge
- Proposed Stop
- Existing Stop Utilized by Route
- Existing EmX Station
- Existing Property Line
- Proposed Construction Footprint
- Proposed Curb
- Proposed New Full Signal
- Proposed Reconstructed Signal
- Proposed Reconfigured Signal
- Proposed New Pedestrian Signal
- Proposed Bus Path of Travel in Exclusive or Business Access and Transit Lane
- Proposed Bus Path of Travel in Mixed Traffic
- Proposed Lane Lines
- Proposed Striped Bike Lane or Buffered Bike Lane
- Proposed Bicycle Storage
- Proposed New Modified Vehicle Turn Lane
- Proposed New Bike Lane Marking
- Proposed New Bus Only Lane Marking
- Construction By Others

MovingAhead Concept Plans

Multimodal Transit Corridor

LANE TRANSIT DISTRICT
EUGENE, OREGON

HIGHWAY 99 CORRIDOR
ENHANCED CORRIDOR ALTERNATIVE

DATE: 07/2017

H.E.13

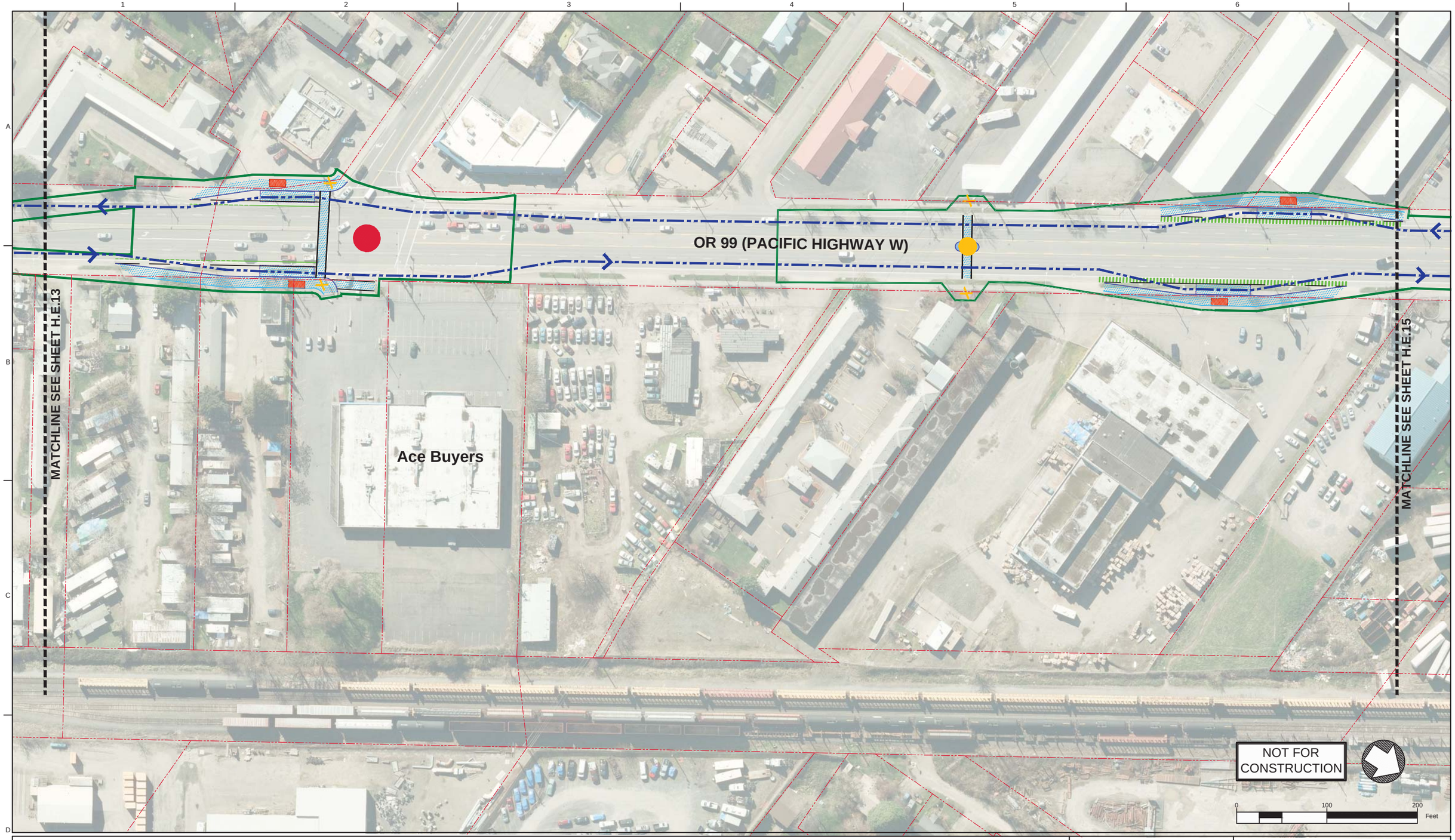

Legend: Enhanced Corridor Alternative

- Proposed Exclusive Bus Lane
- Proposed Business Access and Transit Lane
- Proposed Protected Bike Lane
- Proposed Bike Crossing
- Proposed Crosswalk
- Proposed Median
- Proposed Sidewalk
- Proposed ADA Ramp Improvement
- Proposed On-Street Parking
- Proposed Concrete Bus Pad
- Proposed Pedestrian Bridge
- Proposed Stop
- Existing Stop Utilized by Route
- Existing EmX Station
- Existing Property Line
- Proposed Construction Footprint
- Proposed Curb
- Proposed New Full Signal
- Proposed Reconstructed Signal
- Proposed Reconfigured Signal
- Proposed New Pedestrian Signal
- Proposed Bus Path of Travel in Exclusive or Business Access and Transit Lane
- Proposed Bus Path of Travel in Mixed Traffic
- Proposed Lane Lines
- Proposed Striped Bike Lane or Buffered Bike Lane
- Proposed Bicycle Storage
- Proposed New Modified Vehicle Turn Lane
- Proposed New Bike Lane Marking
- Proposed New Bus Only Lane Marking
- Construction By Others

MovingAhead Concept Plans

Multimodal Transit Corridor

LANE TRANSIT DISTRICT
EUGENE, OREGON

HIGHWAY 99 CORRIDOR
ENHANCED CORRIDOR ALTERNATIVE

DATE: 07/2017

H.E.14

Legend: Enhanced Corridor Alternative

- Proposed Exclusive Bus Lane
- Proposed Business Access and Transit Lane
- Proposed Protected Bike Lane
- Proposed Bike Crossing
- Proposed Crosswalk
- Proposed Median
- Proposed Sidewalk
- Proposed ADA Ramp Improvement
- Proposed On-Street Parking
- Proposed Concrete Bus Pad
- Proposed Pedestrian Bridge
- Proposed Stop
- Existing Stop Utilized by Route
- Existing EmX Station
- Existing Property Line
- Proposed Construction Footprint
- Proposed Curb
- Proposed New Full Signal
- Proposed Reconstructed Signal
- Proposed Reconfigured Signal
- Proposed New Pedestrian Signal
- Proposed Bus Path of Travel in Exclusive or Business Access and Transit Lane
- Proposed Bus Path of Travel in Mixed Traffic
- Proposed Lane Lines
- Proposed Striped Bike Lane or Buffered Bike Lane
- Proposed Bicycle Storage
- Proposed New Modified Vehicle Turn Lane
- Proposed New Bike Lane Marking
- Proposed New Bus Only Lane Marking
- Construction By Others

MovingAhead Concept Plans

Multimodal Transit Corridor

LANE TRANSIT DISTRICT
EUGENE, OREGON

HIGHWAY 99 CORRIDOR
ENHANCED CORRIDOR ALTERNATIVE

DATE: 07/2017

H.E.15

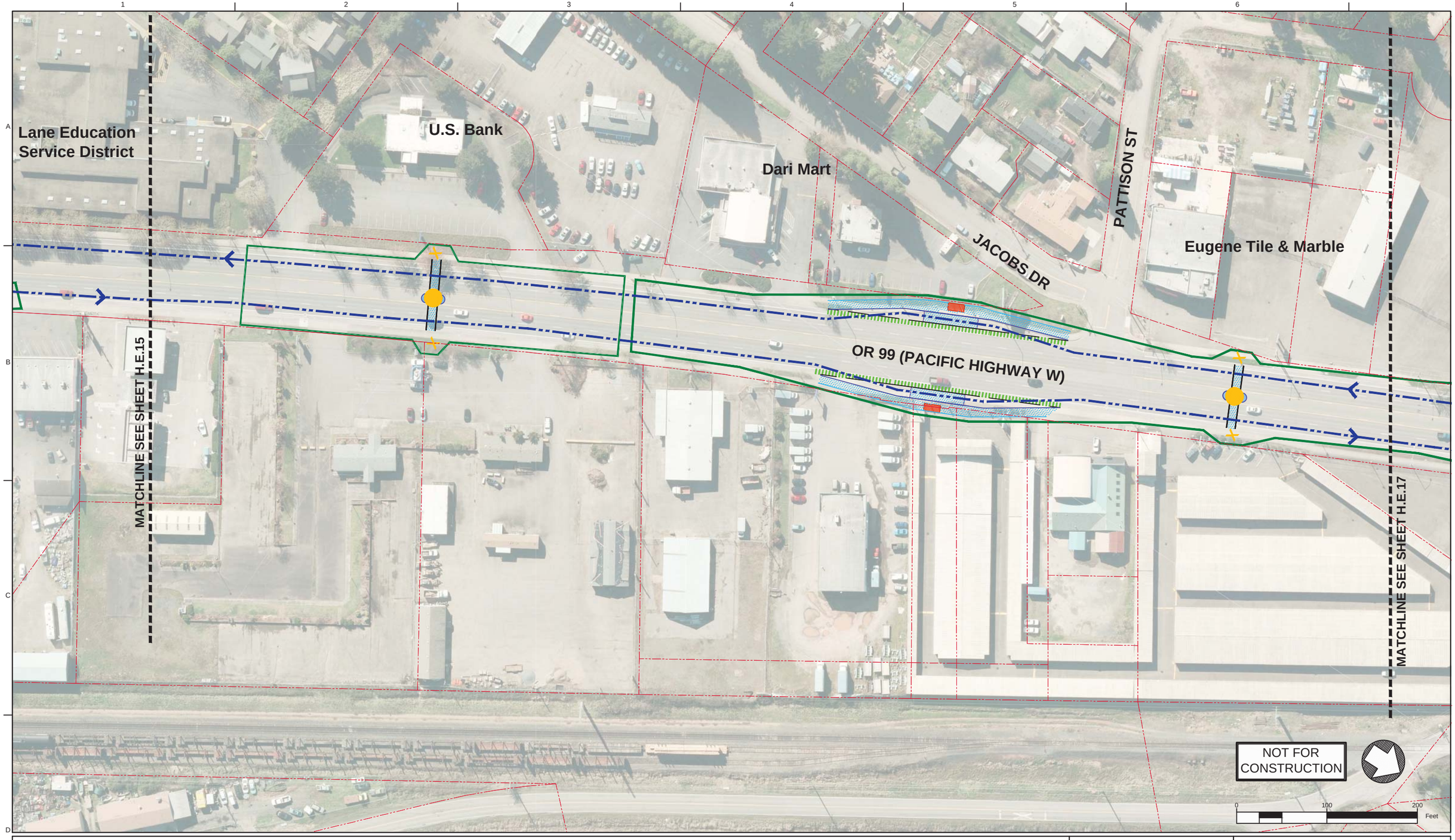

Legend: Enhanced Corridor Alternative

- Proposed Exclusive Bus Lane
- Proposed Business Access and Transit Lane
- Proposed Protected Bike Lane
- Proposed Bike Crossing
- Proposed Crosswalk
- Proposed Median
- Proposed Sidewalk
- Proposed ADA Ramp Improvement
- Proposed On-Street Parking
- Proposed Concrete Bus Pad
- Proposed Pedestrian Bridge
- Proposed Stop
- Existing Stop Utilized by Route
- Existing EmX Station
- Existing Property Line
- Proposed Construction Footprint
- Proposed Curb
- Proposed New Full Signal
- Proposed Reconstructed Signal
- Proposed Reconfigured Signal
- Proposed New Pedestrian Signal
- Proposed Bus Path of Travel in Exclusive or Business Access and Transit Lane
- Proposed Bus Path of Travel in Mixed Traffic
- Proposed Lane Lines
- Proposed Striped Bike Lane or Buffered Bike Lane
- Proposed Bicycle Storage
- Proposed New Modified Vehicle Turn Lane
- Proposed New Bike Lane Marking
- BUS ONLY
- Proposed New Bus Only Lane Marking
- Construction By Others

MovingAhead Concept Plans

Multimodal Transit Corridor
LANE TRANSIT DISTRICT
EUGENE, OREGON

HIGHWAY 99 CORRIDOR
ENHANCED CORRIDOR ALTERNATIVE

DATE: 07/2017

H.E.16

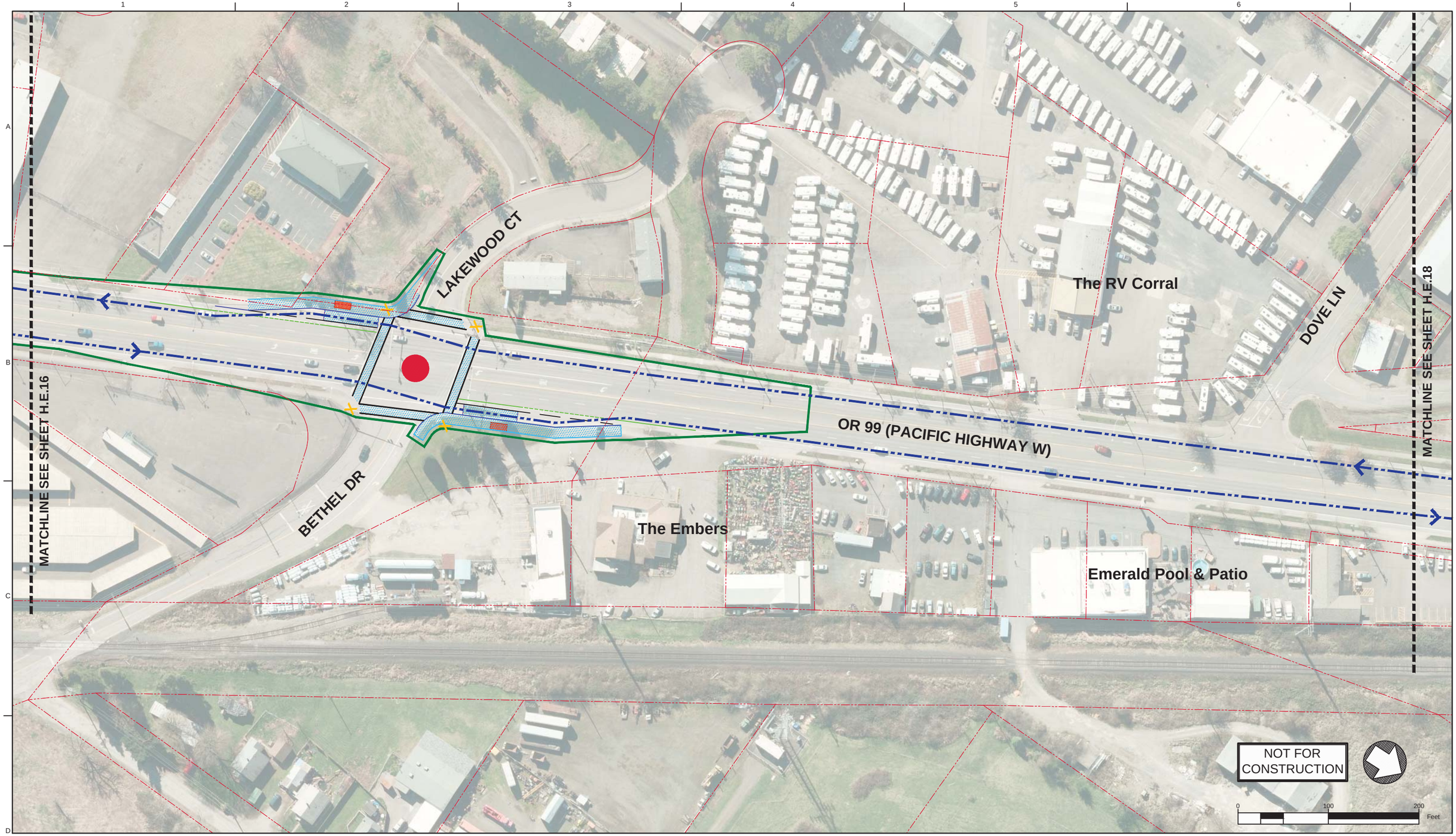

Legend: Enhanced Corridor Alternative

- Proposed Exclusive Bus Lane
- Proposed Business Access and Transit Lane
- Proposed Protected Bike Lane
- Proposed Bike Crossing
- Proposed Crosswalk
- Proposed Median
- Proposed Sidewalk
- Proposed ADA Ramp Improvement
- Proposed On-Street Parking
- Proposed Concrete Bus Pad
- Proposed Pedestrian Bridge
- Proposed Stop
- Existing Stop Utilized by Route
- Existing EmX Station
- Existing Property Line
- Proposed Construction Footprint
- Proposed Curb
- Proposed New Full Signal
- Proposed Reconstructed Signal
- Proposed Reconfigured Signal
- Proposed New Pedestrian Signal
- Proposed Bus Path of Travel in Exclusive or Business Access and Transit Lane
- Proposed Bus Path of Travel in Mixed Traffic
- Proposed Lane Lines
- Proposed Striped Bike Lane or Buffered Bike Lane
- Proposed Bicycle Storage
- Proposed New Modified Vehicle Turn Lane
- Proposed New Bike Lane Marking
- Proposed New Bus Only Lane Marking
- Construction By Others

MovingAhead Concept Plans

Multimodal Transit Corridor

LANE TRANSIT DISTRICT
EUGENE, OREGON

HIGHWAY 99 CORRIDOR
ENHANCED CORRIDOR ALTERNATIVE

DATE: 07/2017

H.E.17

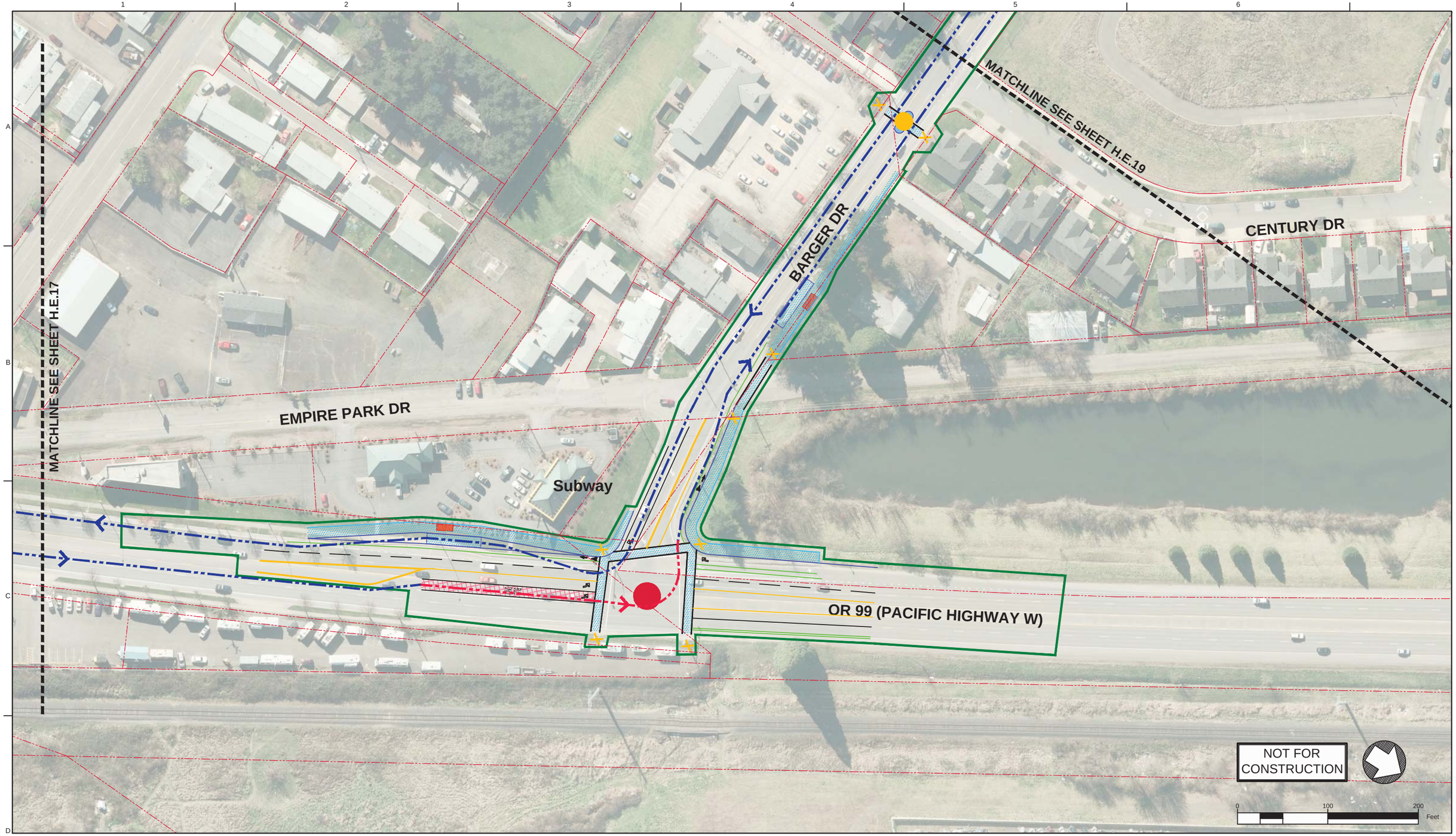

Legend: Enhanced Corridor Alternative

- Proposed Exclusive Bus Lane
- Proposed Business Access and Transit Lane
- Proposed Protected Bike Lane
- Proposed Bike Crossing
- Proposed Crosswalk
- Proposed Median
- Proposed Sidewalk
- Proposed ADA Ramp Improvement
- Proposed On-Street Parking
- Proposed Concrete Bus Pad
- Proposed Pedestrian Bridge
- Proposed Stop
- Existing Stop Utilized by Route
- Existing EmX Station
- Existing Property Line
- Proposed Construction Footprint
- Proposed Curb
- Proposed New Full Signal
- Proposed Reconstructed Signal
- Proposed Reconfigured Signal
- Proposed New Pedestrian Signal
- Proposed Bus Path of Travel in Exclusive or Business Access and Transit Lane
- Proposed Bus Path of Travel in Mixed Traffic
- Proposed Lane Lines
- Proposed Striped Bike Lane or Buffered Bike Lane
- Proposed Bicycle Storage
- Proposed New Modified Vehicle Turn Lane
- Proposed New Bike Lane Marking
- Proposed New Bus Only Lane Marking
- Construction By Others

MovingAhead Concept Plans

Multimodal Transit Corridor

LANE TRANSIT DISTRICT
EUGENE, OREGON

HIGHWAY 99 CORRIDOR
ENHANCED CORRIDOR ALTERNATIVE

DATE: 07/2017

H.E.18

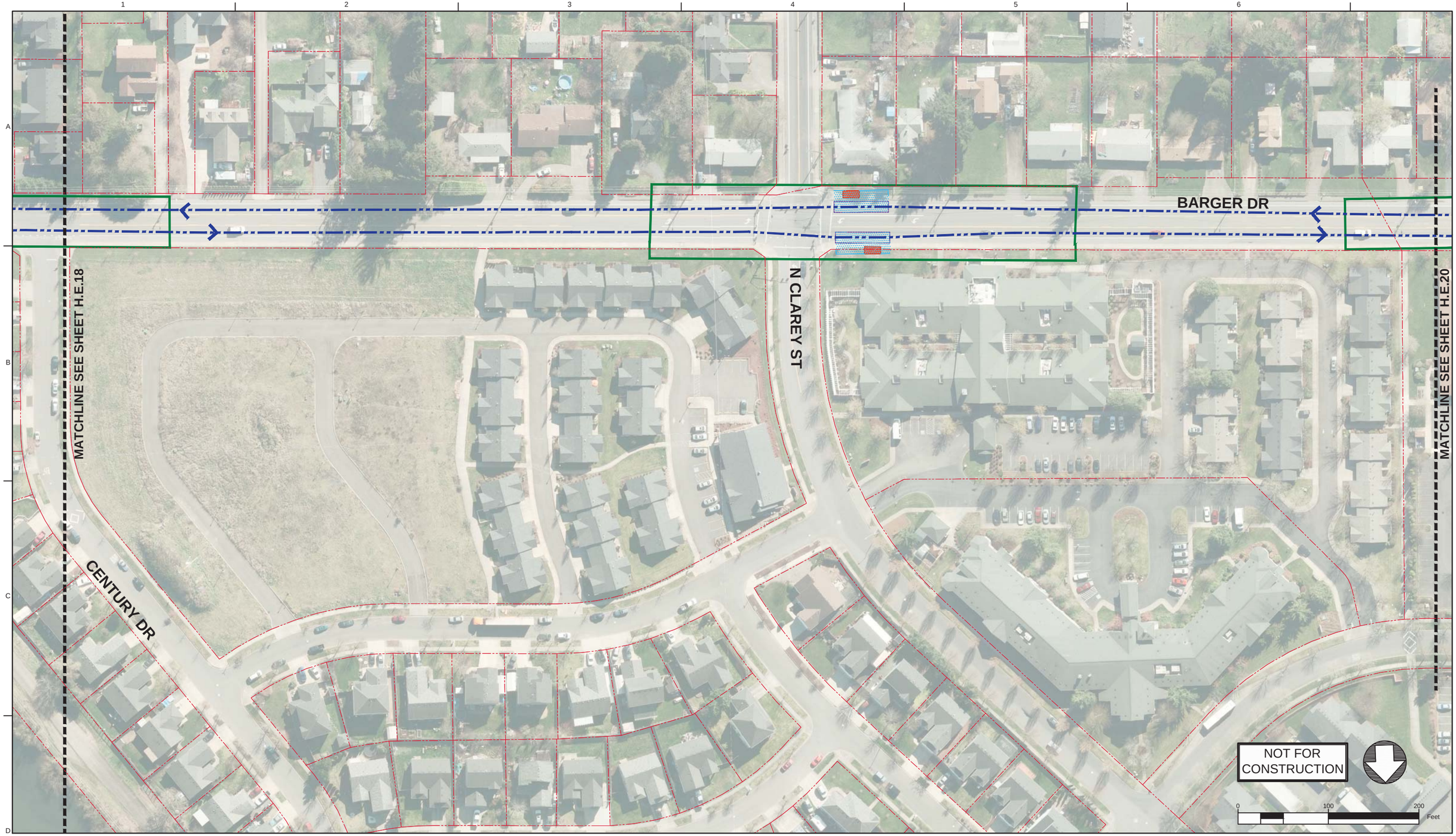

Legend: Enhanced Corridor Alternative

- Proposed Exclusive Bus Lane
- Proposed Business Access and Transit Lane
- Proposed Protected Bike Lane
- Proposed Bike Crossing
- Proposed Crosswalk
- Proposed Median
- Proposed Sidewalk
- Proposed ADA Ramp Improvement
- Proposed On-Street Parking
- Proposed Concrete Bus Pad
- Proposed Pedestrian Bridge
- Proposed Stop
- Existing Stop Utilized by Route
- Existing EmX Station
- Existing Property Line
- Proposed Construction Footprint
- Proposed Curb
- Proposed New Full Signal
- Proposed Reconstructed Signal
- Proposed Reconfigured Signal
- Proposed New Pedestrian Signal
- Proposed Bus Path of Travel in Exclusive or Business Access and Transit Lane
- Proposed Bus Path of Travel in Mixed Traffic
- Proposed Lane Lines
- Proposed Striped Bike Lane or Buffered Bike Lane
- Proposed Bicycle Storage
- Proposed New Modified Vehicle Turn Lane
- Proposed New Bike Lane Marking
- Proposed New Bus Only Lane Marking
- Construction By Others

MovingAhead Concept Plans

Multimodal Transit Corridor

LANE TRANSIT DISTRICT
EUGENE, OREGON

HIGHWAY 99 CORRIDOR
ENHANCED CORRIDOR ALTERNATIVE

DATE: 07/2017

H.E.19

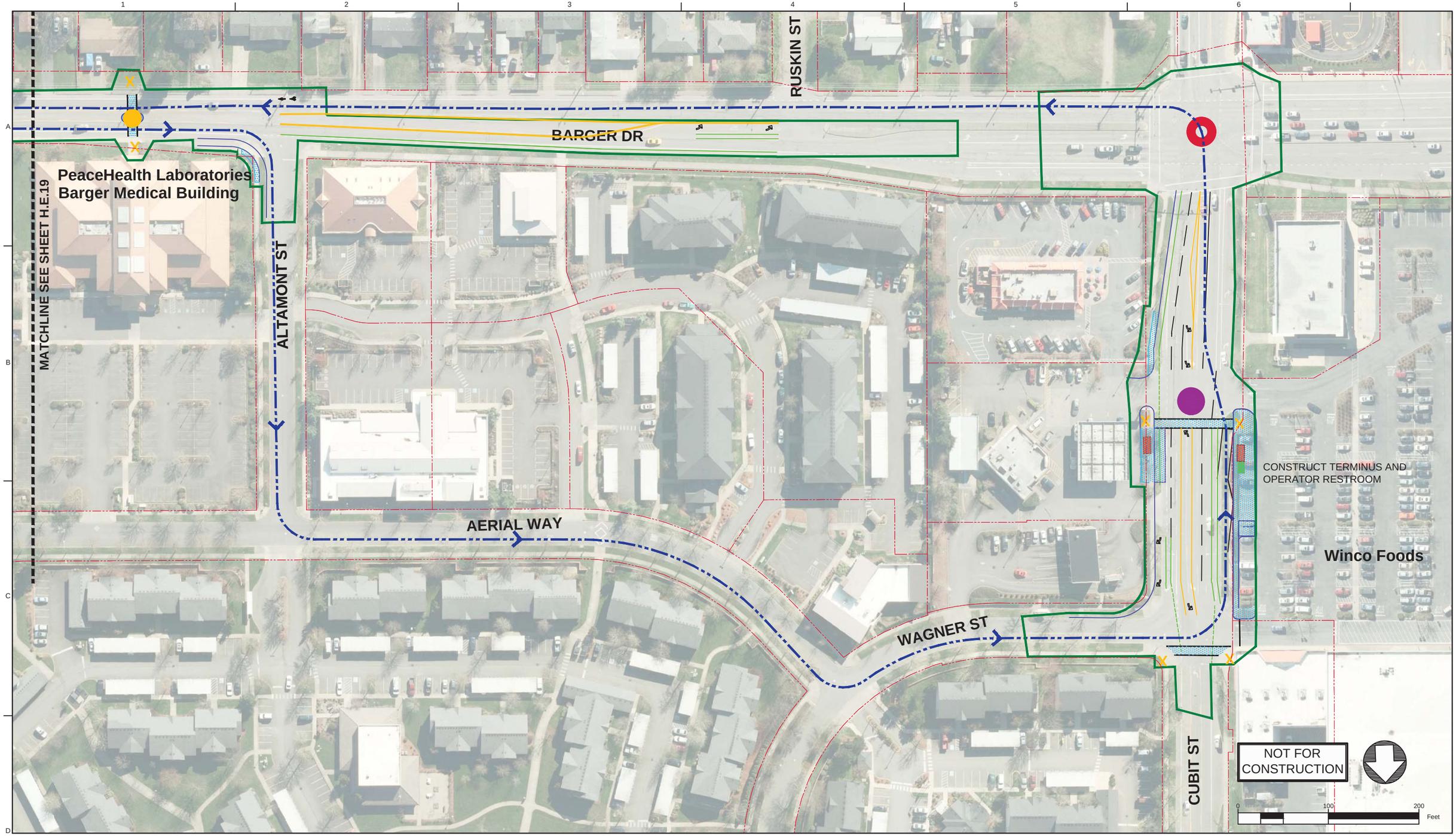

Legend: Enhanced Corridor Alternative

- Proposed Exclusive Bus Lane
- Proposed Business Access and Transit Lane
- Proposed Protected Bike Lane
- Proposed Bike Crossing
- Proposed Crosswalk
- Proposed Median
- Proposed Sidewalk
- Proposed ADA Ramp Improvement
- Proposed On-Street Parking
- Proposed Concrete Bus Pad
- Proposed Pedestrian Bridge
- Proposed Stop
- Existing Stop Utilized by Route
- Existing EmX Station
- Existing Property Line
- Proposed Construction Footprint
- Proposed Curb
- Proposed New Full Signal
- Proposed Reconstructed Signal
- Proposed Reconfigured Signal
- Proposed New Pedestrian Signal
- Proposed Bus Path of Travel in Exclusive or Business Access and Transit Lane
- Proposed Bus Path of Travel in Mixed Traffic
- Proposed Lane Lines
- Proposed Striped Bike Lane or Buffered Bike Lane
- Proposed Bicycle Storage
- Proposed New Modified Vehicle Turn Lane
- Proposed New Bike Lane Marking
- Proposed New Bus Only Lane Marking
- Construction By Others

MovingAhead Concept Plans

Multimodal Transit Corridor

LANE TRANSIT DISTRICT
EUGENE, OREGON

HIGHWAY 99 CORRIDOR
ENHANCED CORRIDOR ALTERNATIVE

DATE: 07/2017

H.E.20

HIGHWAY 99 CORRIDOR: ENHANCED CORRIDOR ALTERNATIVE REPRESENTATIVE CROSS SECTIONS

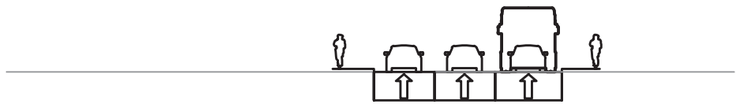

Business Access and Transit Lane - W. 7th Street from
W. 7th Place to Garfield Street Facing East

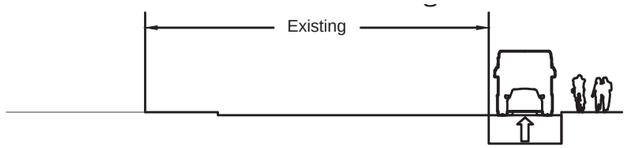

Business Access and Transit Lane with Intersection Queue Jump -
Highway 99 and Roosevelt Boulevard Intersection

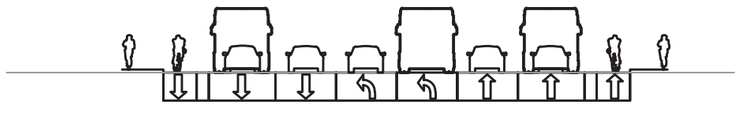

Bus-only left turn lane - Highway 99 and Barger Drive Intersection Facing North

NOTES:

1. CROSS SECTIONS ARE ONLY SHOWN FOR AREAS WHERE CIVIL CONSTRUCTION IMPROVEMENTS ARE PROPOSED FOR THIS ALTERNATIVE.
2. CROSS SECTIONS ARE REPRESENTATIVE AND INTENDED TO ACCOMPANY THE CONCEPTUAL DESIGN PLANS INCLUDED IN THIS SET.

NOT FOR CONSTRUCTION

NOT TO SCALE

MovingAhead Concept Plans

Multimodal Transit Corridor
LANE TRANSIT DISTRICT
EUGENE, OREGON

SECTIONS
HIGHWAY 99 CORRIDOR
ENHANCED CORRIDOR ALTERNATIVE

DATE: 07/2017

H.E.21

CONCEPT DESIGN SHEET KEY MAP
HIGHWAY 99 CORRIDOR: EmX ALTERNATIVE

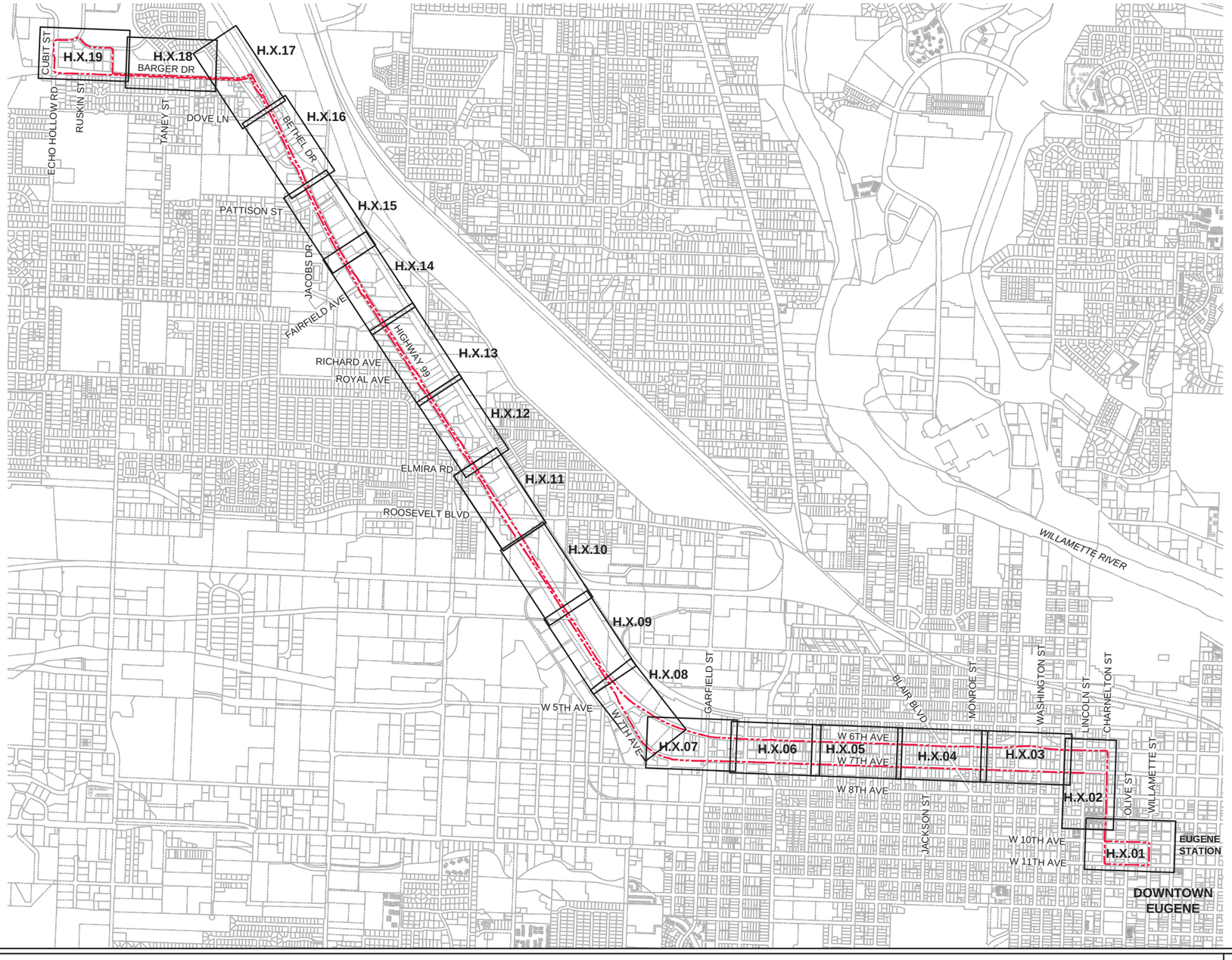

NOT FOR CONSTRUCTION

NOT TO SCALE

MovingAhead Concept Plans

Multimodal Transit Corridor
LANE TRANSIT DISTRICT
EUGENE, OREGON

KEY MAP
HIGHWAY 99 CORRIDOR
EmX ALTERNATIVE

DATE: 07/2017

H.X.00

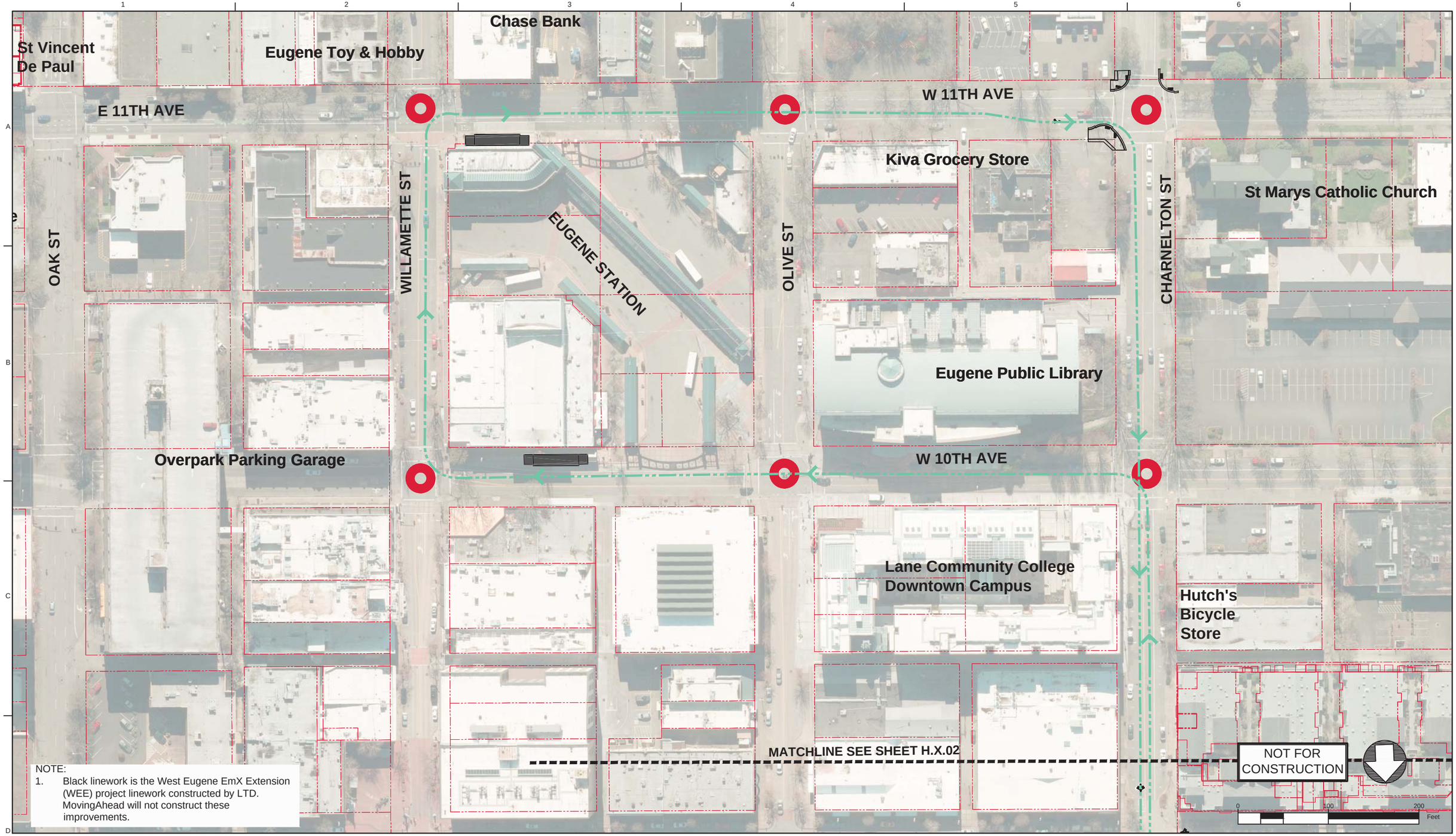

NOTE:
1. Black linework is the West Eugene EmX Extension (WEE) project linework constructed by LTD. MovingAhead will not construct these improvements.

Legend: EmX Alternative

- Proposed Exclusive Bus Lane
- Proposed Business Access and Transit (BAT) Lane
- Proposed Protected Bike Lane
- Proposed Bike Crossing
- Proposed Crosswalk
- Proposed Median
- Proposed Sidewalk
- Proposed ADA Ramp Improvement
- Proposed On-Street Parking
- Proposed Concrete Bus Pad
- Proposed Curb
- Proposed Striped or Buffered Bike Lane
- Proposed EmX Station
- Proposed EmX Station with Bicycle Storage
- Existing EmX Station
- Existing Property Line
- Proposed Construction Footprint
- Proposed Station Platform Edge
- Proposed New Full Signal
- Proposed Reconstructed Signal
- Proposed Reconfigured Signal
- Proposed New Pedestrian Signal
- Proposed EmX Path of Travel in Exclusive or Business Access and Transit Lane
- Proposed EmX Path of Travel in Mixed Traffic
- Proposed EmX Path of Travel in Existing EmX Corridor
- Proposed Lane Lines
- Proposed New or Modified Vehicle Turn Lane
- Proposed New Bike Lane Marking
- Proposed New Bus Only Lane Marking
- Proposed New BAT Lane Marking
- Construction By Others
- Proposed Pedestrian Bridge

MovingAhead Concept Plans

Multimodal Transit Corridor
LANE TRANSIT DISTRICT
EUGENE, OREGON

HIGHWAY 99 CORRIDOR
EmX ALTERNATIVE

DATE: 07/2017

H.X.01

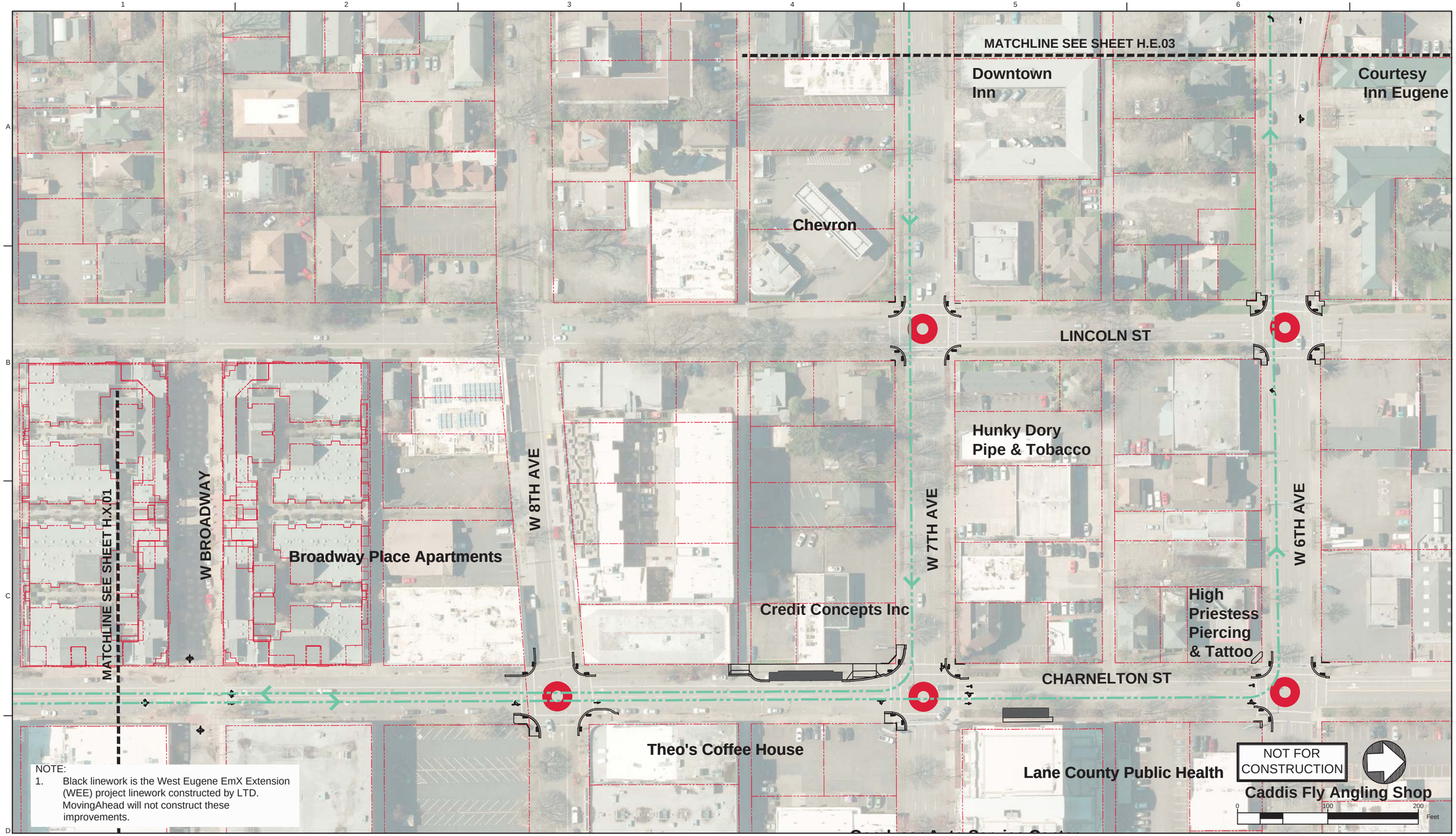

NOTE:
1. Black linework is the West Eugene EmX Extension (WEE) project linework constructed by LTD. MovingAhead will not construct these improvements.

Legend: EmX Alternative

- Proposed Exclusive Bus Lane
- Proposed Business Access and Transit (BAT) Lane
- Proposed Protected Bike Lane
- Proposed Bike Crossing
- Proposed Crosswalk
- Proposed Median
- Proposed Sidewalk
- Proposed ADA Ramp Improvement
- Proposed On-Street Parking
- Proposed Concrete Bus Pad
- Proposed Curb
- Proposed Striped or Buffered Bike Lane
- Proposed EmX Station
- Proposed EmX Station with Bicycle Storage
- Existing EmX Station
- Existing Property Line
- Proposed Construction Footprint
- Proposed Station Platform Edge
- Proposed New Full Signal
- Proposed Reconstructed Signal
- Proposed Reconfigured Signal
- Proposed New Pedestrian Signal
- Proposed EmX Path of Travel in Exclusive or Business Access and Transit Lane
- Proposed EmX Path of Travel in Mixed Traffic
- Proposed EmX Path of Travel in Existing EmX Corridor
- Proposed Lane Lines
- Proposed New or Modified Vehicle Turn Lane
- Proposed New Bike Lane Marking
- Proposed New Bus Only Lane Marking
- Proposed New BAT Lane Marking
- Construction By Others
- Proposed Pedestrian Bridge

MovingAhead Concept Plans

Multimodal Transit Corridor
LANE TRANSIT DISTRICT
EUGENE, OREGON

HIGHWAY 99 CORRIDOR
EmX ALTERNATIVE

DATE: 07/2017

H.X.02

NOTE:
1. Black linework is the West Eugene EmX Extension (WEE) project linework constructed by LTD. MovingAhead will not construct these improvements.

Legend: EmX Alternative

- Proposed Exclusive Bus Lane
- Proposed Business Access and Transit (BAT) Lane
- Proposed Protected Bike Lane
- Proposed Bike Crossing
- Proposed Crosswalk
- Proposed Median
- Proposed Sidewalk
- Proposed ADA Ramp Improvement
- Proposed On-Street Parking
- Proposed Concrete Bus Pad
- Proposed Curb
- Proposed Striped or Buffered Bike Lane
- Proposed EmX Station
- Proposed EmX Station with Bicycle Storage
- Existing EmX Station
- Existing Property Line
- Proposed Construction Footprint
- Proposed Station Platform Edge
- Proposed New Full Signal
- Proposed Reconstructed Signal
- Proposed Reconfigured Signal
- Proposed New Pedestrian Signal
- Proposed EmX Path of Travel in Exclusive or Business Access and Transit Lane
- Proposed EmX Path of Travel in Mixed Traffic
- Proposed EmX Path of Travel in Existing EmX Corridor
- Proposed Lane Lines
- Proposed New or Modified Vehicle Turn Lane
- Proposed New Bike Lane Marking
- Proposed New Bus Only Lane Marking
- Proposed New BAT Lane Marking
- Construction By Others
- Proposed Pedestrian Bridge

MovingAhead Concept Plans

Multimodal Transit Corridor

LANE TRANSIT DISTRICT
EUGENE, OREGON

HIGHWAY 99 CORRIDOR
EmX ALTERNATIVE

DATE: 07/2017

H.X.03

NOTE:
1. Black linework is the West Eugene EmX Extension (WEE) project linework constructed by LTD. MovingAhead will not construct these improvements.

Legend: EmX Alternative

- Proposed Exclusive Bus Lane
- Proposed Business Access and Transit (BAT) Lane
- Proposed Protected Bike Lane
- Proposed Bike Crossing
- Proposed Crosswalk
- Proposed Median
- Proposed Sidewalk
- Proposed ADA Ramp Improvement
- Proposed On-Street Parking
- Proposed Concrete Bus Pad
- Proposed Curb
- Proposed Striped or Buffered Bike Lane
- Proposed EmX Station
- Proposed EmX Station with Bicycle Storage
- Existing EmX Station
- Existing Property Line
- Proposed Construction Footprint
- Proposed Station Platform Edge
- Proposed New Full Signal
- Proposed Reconstructed Signal
- Proposed Reconfigured Signal
- Proposed New Pedestrian Signal
- Proposed EmX Path of Travel in Exclusive or Business Access and Transit Lane
- Proposed EmX Path of Travel in Mixed Traffic
- Proposed EmX Path of Travel in Existing EmX Corridor
- Proposed Lane Lines
- Proposed New or Modified Vehicle Turn Lane
- Proposed New Bike Lane Marking
- Proposed New Bus Only Lane Marking
- Proposed New BAT Lane Marking
- Construction By Others
- Proposed Pedestrian Bridge

MovingAhead Concept Plans

Multimodal Transit Corridor

LANE TRANSIT DISTRICT
EUGENE, OREGON

HIGHWAY 99 CORRIDOR
EmX ALTERNATIVE

DATE: 07/2017

H.X.04

NOTE:
1. Black linework is the West Eugene EmX Extension (WEE) project linework constructed by LTD. MovingAhead will not construct these improvements.

Legend: EmX Alternative

- Proposed Exclusive Bus Lane
- Proposed Business Access and Transit (BAT) Lane
- Proposed Protected Bike Lane
- Proposed Bike Crossing
- Proposed Crosswalk
- Proposed Median
- Proposed Sidewalk
- Proposed ADA Ramp Improvement
- Proposed On-Street Parking
- Proposed Concrete Bus Pad
- Proposed Curb
- Proposed Striped or Buffered Bike Lane
- Proposed EmX Station
- Proposed EmX Station with Bicycle Storage
- Existing EmX Station
- Existing Property Line
- Proposed Construction Footprint
- Proposed Station Platform Edge
- Proposed New Full Signal
- Proposed Reconstructed Signal
- Proposed Reconfigured Signal
- Proposed New Pedestrian Signal
- Proposed EmX Path of Travel in Exclusive or Business Access and Transit Lane
- Proposed EmX Path of Travel in Mixed Traffic
- Proposed EmX Path of Travel in Existing EmX Corridor
- Proposed Lane Lines
- Proposed New or Modified Vehicle Turn Lane
- Proposed New Bike Lane Marking
- Proposed New Bus Only Lane Marking
- Proposed New BAT Lane Marking
- Construction By Others
- Proposed Pedestrian Bridge

MovingAhead Concept Plans

Multimodal Transit Corridor
LANE TRANSIT DISTRICT
EUGENE, OREGON

HIGHWAY 99 CORRIDOR
EmX ALTERNATIVE

DATE: 07/2017

H.X.05

NOTE:
1. Black linework is the West Eugene EmX Extension (WEE) project linework constructed by LTD. MovingAhead will not construct these improvements.

Legend: EmX Alternative

- Proposed Exclusive Bus Lane
- Proposed Business Access and Transit (BAT) Lane
- Proposed Protected Bike Lane
- Proposed Bike Crossing
- Proposed Crosswalk
- Proposed Median
- Proposed Sidewalk
- Proposed ADA Ramp Improvement
- Proposed On-Street Parking
- Proposed Concrete Bus Pad
- Proposed Curb
- Proposed Striped or Buffered Bike Lane
- Proposed EmX Station
- Proposed EmX Station with Bicycle Storage
- Existing EmX Station
- Existing Property Line
- Proposed Construction Footprint
- Proposed Station Platform Edge
- Proposed New Full Signal
- Proposed Reconstructed Signal
- Proposed Reconfigured Signal
- Proposed New Pedestrian Signal
- Proposed EmX Path of Travel in Exclusive or Business Access and Transit Lane
- Proposed EmX Path of Travel in Mixed Traffic
- Proposed EmX Path of Travel in Existing EmX Corridor
- Proposed Lane Lines
- Proposed New or Modified Vehicle Turn Lane
- Proposed New Bike Lane Marking
- Proposed New Bus Only Lane Marking
- Proposed New BAT Lane Marking
- Construction By Others
- Proposed Pedestrian Bridge

MovingAhead Concept Plans

Multimodal Transit Corridor
LANE TRANSIT DISTRICT
EUGENE, OREGON

HIGHWAY 99 CORRIDOR
EmX ALTERNATIVE

DATE: 07/2017

H.X.06

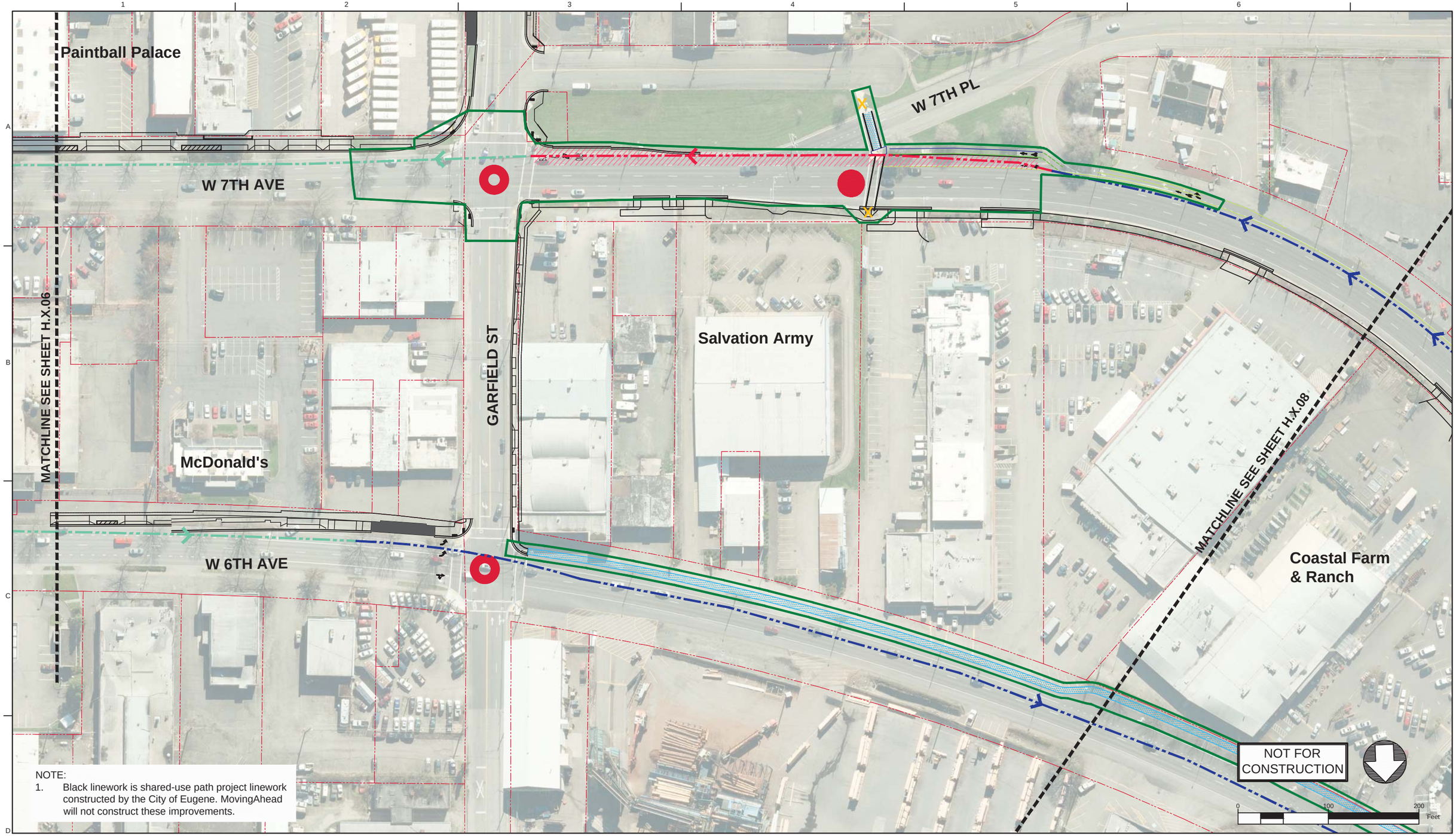

NOTE:
1. Black linework is shared-use path project linework constructed by the City of Eugene. MovingAhead will not construct these improvements.

Legend: EmX Alternative

- Proposed Exclusive Bus Lane
- Proposed Business Access and Transit (BAT) Lane
- Proposed Protected Bike Lane
- Proposed Bike Crossing
- Proposed Crosswalk
- Proposed Median
- Proposed Sidewalk
- Proposed ADA Ramp Improvement
- Proposed On-Street Parking
- Proposed Concrete Bus Pad
- Proposed Curb
- Proposed Striped or Buffered Bike Lane
- Proposed EmX Station
- Proposed EmX Station with Bicycle Storage
- Existing EmX Station
- Existing Property Line
- Proposed Construction Footprint
- Proposed Station Platform Edge
- Proposed New Full Signal
- Proposed Reconstructed Signal
- Proposed Reconfigured Signal
- Proposed New Pedestrian Signal
- Proposed EmX Path of Travel in Exclusive or Business Access and Transit Lane
- Proposed EmX Path of Travel in Mixed Traffic
- Proposed EmX Path of Travel in Existing EmX Corridor
- Proposed Lane Lines
- Proposed New or Modified Vehicle Turn Lane
- Proposed New Bike Lane Marking
- Proposed New Bus Only Lane Marking
- Proposed New BAT Lane Marking
- Construction By Others
- Proposed Pedestrian Bridge

MovingAhead Concept Plans

Multimodal Transit Corridor
LANE TRANSIT DISTRICT
EUGENE, OREGON

HIGHWAY 99 CORRIDOR
EmX ALTERNATIVE

DATE: 07/2017

H.X.07

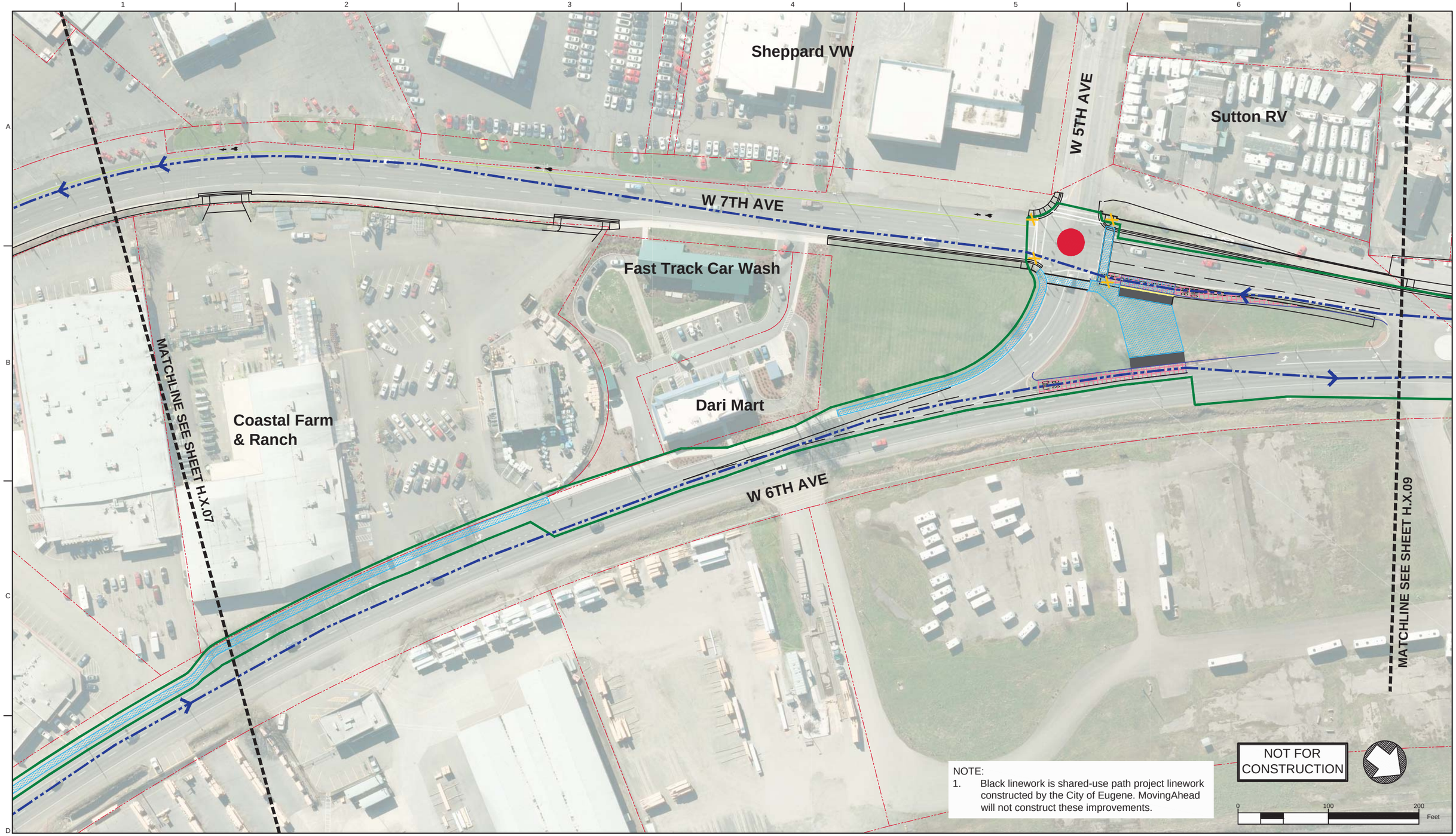

NOTE:
1. Black linework is shared-use path project linework constructed by the City of Eugene. MovingAhead will not construct these improvements.

Legend: EmX Alternative

- Proposed Exclusive Bus Lane
- Proposed Business Access and Transit (BAT) Lane
- Proposed Protected Bike Lane
- Proposed Bike Crossing
- Proposed Crosswalk
- Proposed Median
- Proposed Sidewalk
- Proposed ADA Ramp Improvement
- Proposed On-Street Parking
- Proposed Concrete Bus Pad
- Proposed Curb
- Proposed Striped or Buffered Bike Lane
- Proposed EmX Station
- Proposed EmX Station with Bicycle Storage
- Existing EmX Station
- Existing Property Line
- Proposed Construction Footprint
- Proposed Station Platform Edge
- Proposed New Full Signal
- Proposed Reconstructed Signal
- Proposed Reconfigured Signal
- Proposed New Pedestrian Signal
- Proposed EmX Path of Travel in Exclusive or Business Access and Transit Lane
- Proposed EmX Path of Travel in Mixed Traffic
- Proposed EmX Path of Travel in Existing EmX Corridor
- Proposed Lane Lines
- Proposed New or Modified Vehicle Turn Lane
- Proposed New Bike Lane Marking
- Proposed New Bus Only Lane Marking
- Proposed New BAT Lane Marking
- Construction By Others
- Proposed Pedestrian Bridge

MovingAhead Concept Plans

Multimodal Transit Corridor
LANE TRANSIT DISTRICT
EUGENE, OREGON

HIGHWAY 99 CORRIDOR
EmX ALTERNATIVE

DATE: 07/2017

H.X.08

NOTE:
1. Black linework is shared-use path project linework constructed by the City of Eugene. MovingAhead will not construct these improvements.

Legend: EmX Alternative

- Proposed Exclusive Bus Lane
- Proposed Business Access and Transit (BAT) Lane
- Proposed Protected Bike Lane
- Proposed Bike Crossing
- Proposed Crosswalk
- Proposed Median
- Proposed Sidewalk
- Proposed ADA Ramp Improvement
- Proposed On-Street Parking
- Proposed Concrete Bus Pad
- Proposed Curb
- Proposed Striped or Buffered Bike Lane
- Proposed EmX Station
- Proposed EmX Station with Bicycle Storage
- Existing EmX Station
- Existing Property Line
- Proposed Construction Footprint
- Proposed Station Platform Edge
- Proposed New Full Signal
- Proposed Reconstructed Signal
- Proposed Reconfigured Signal
- Proposed New Pedestrian Signal
- Proposed EmX Path of Travel in Exclusive or Business Access and Transit Lane
- Proposed EmX Path of Travel in Mixed Traffic
- Proposed EmX Path of Travel in Existing EmX Corridor
- Proposed Lane Lines
- Proposed New or Modified Vehicle Turn Lane
- Proposed New Bike Lane Marking
- Proposed New Bus Only Lane Marking
- Proposed New BAT Lane Marking
- Construction By Others
- Proposed Pedestrian Bridge

MovingAhead Concept Plans

Multimodal Transit Corridor
LANE TRANSIT DISTRICT
EUGENE, OREGON

HIGHWAY 99 CORRIDOR
EmX ALTERNATIVE

DATE: 07/2017

H.X.09



NOTE:
1. Black linework is shared-use path project linework constructed by the City of Eugene. MovingAhead will not construct these improvements.

Legend: EmX Alternative

- Proposed Exclusive Bus Lane
- Proposed Business Access and Transit (BAT) Lane
- Proposed Protected Bike Lane
- Proposed Bike Crossing
- Proposed Crosswalk
- Proposed Median
- Proposed Sidewalk
- Proposed ADA Ramp Improvement
- Proposed On-Street Parking
- Proposed Concrete Bus Pad
- Proposed Curb
- Proposed Striped or Buffered Bike Lane
- Proposed EmX Station
- Proposed EmX Station with Bicycle Storage
- Existing EmX Station
- Existing Property Line
- Proposed Construction Footprint
- Proposed Station Platform Edge
- Proposed New Full Signal
- Proposed Reconstructed Signal
- Proposed Reconfigured Signal
- Proposed New Pedestrian Signal
- Proposed EmX Path of Travel in Exclusive or Business Access and Transit Lane
- Proposed EmX Path of Travel in Mixed Traffic
- Proposed EmX Path of Travel in Existing EmX Corridor
- Proposed Lane Lines
- Proposed New or Modified Vehicle Turn Lane
- Proposed New Bike Lane Marking
- Proposed New Bus Only Lane Marking
- Proposed New BAT Lane Marking
- Construction By Others
- Proposed Pedestrian Bridge

MovingAhead Concept Plans

Multimodal Transit Corridor
LANE TRANSIT DISTRICT
EUGENE, OREGON

HIGHWAY 99 CORRIDOR
EmX ALTERNATIVE

DATE: 07/2017

H.X.10

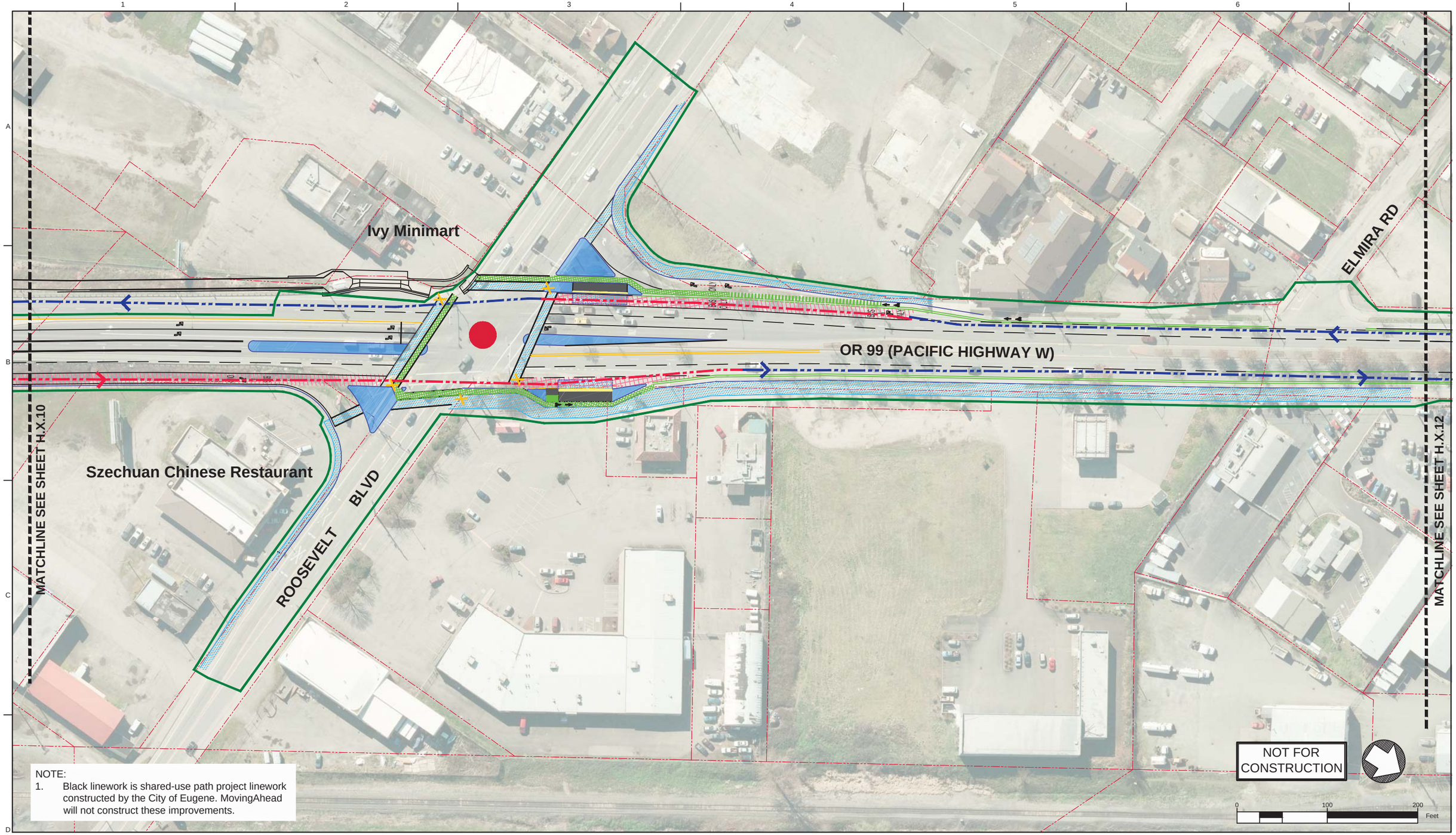

NOTE:
1. Black linework is shared-use path project linework constructed by the City of Eugene. MovingAhead will not construct these improvements.

Legend: EmX Alternative

- Proposed Exclusive Bus Lane
- Proposed Business Access and Transit (BAT) Lane
- Proposed Protected Bike Lane
- Proposed Bike Crossing
- Proposed Crosswalk
- Proposed Median
- Proposed Sidewalk
- Proposed ADA Ramp Improvement
- Proposed On-Street Parking
- Proposed Concrete Bus Pad
- Proposed Curb
- Proposed Striped or Buffered Bike Lane
- Proposed EmX Station
- Proposed EmX Station with Bicycle Storage
- Existing EmX Station
- Existing Property Line
- Proposed Construction Footprint
- Proposed Station Platform Edge
- Proposed New Full Signal
- Proposed Reconstructed Signal
- Proposed Reconfigured Signal
- Proposed New Pedestrian Signal
- Proposed EmX Path of Travel in Exclusive or Business Access and Transit Lane
- Proposed EmX Path of Travel in Mixed Traffic
- Proposed EmX Path of Travel in Existing EmX Corridor
- Proposed Lane Lines
- Proposed New or Modified Vehicle Turn Lane
- Proposed New Bike Lane Marking
- Proposed New Bus Only Lane Marking
- Proposed New BAT Lane Marking
- Construction By Others
- Proposed Pedestrian Bridge

MovingAhead Concept Plans

Multimodal Transit Corridor
LANE TRANSIT DISTRICT
EUGENE, OREGON

HIGHWAY 99 CORRIDOR
EmX ALTERNATIVE

DATE: 07/2017

H.X.11

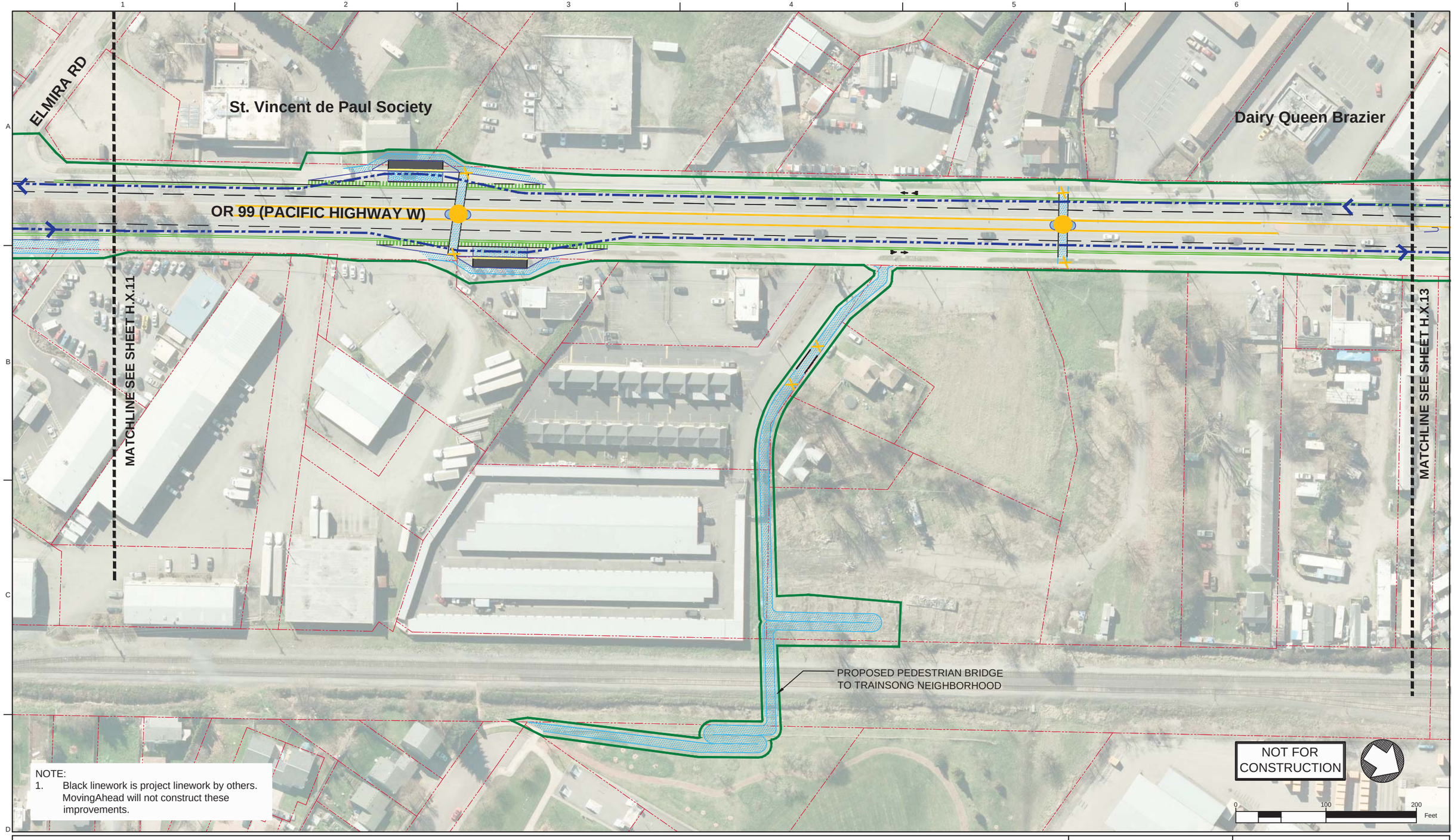

NOTE:
1. Black linework is project linework by others. MovingAhead will not construct these improvements.

Legend: EmX Alternative

- Proposed Exclusive Bus Lane
- Proposed Business Access and Transit (BAT) Lane
- Proposed Protected Bike Lane
- Proposed Bike Crossing
- Proposed Crosswalk
- Proposed Median
- Proposed Sidewalk
- Proposed ADA Ramp Improvement
- Proposed On-Street Parking
- Proposed Concrete Bus Pad
- Proposed Curb
- Proposed Striped or Buffered Bike Lane
- Proposed EmX Station
- Proposed EmX Station with Bicycle Storage
- Existing EmX Station
- Existing Property Line
- Proposed Construction Footprint
- Proposed Station Platform Edge
- Proposed New Full Signal
- Proposed Reconstructed Signal
- Proposed Reconfigured Signal
- Proposed New Pedestrian Signal
- Proposed EmX Path of Travel in Exclusive or Business Access and Transit Lane
- Proposed EmX Path of Travel in Mixed Traffic
- Proposed EmX Path of Travel in Existing EmX Corridor
- Proposed Lane Lines
- Proposed New or Modified Vehicle Turn Lane
- Proposed New Bike Lane Marking
- Proposed New Bus Only Lane Marking
- Proposed New BAT Lane Marking
- Construction By Others
- Proposed Pedestrian Bridge

MovingAhead Concept Plans

Multimodal Transit Corridor
LANE TRANSIT DISTRICT
EUGENE, OREGON

HIGHWAY 99 CORRIDOR
EmX ALTERNATIVE

DATE: 07/2017

H.X.12

ROYAL AVE

RICHARD AVE

OR 99 (PACIFIC HIGHWAY W)

Ace Buyers

MATCHLINE SEE SHEET H.X.12

MATCHLINE SEE SHEET H.X.14

NOT FOR CONSTRUCTION

0 100 200 Feet

Legend: EmX Alternative

- Proposed Exclusive Bus Lane
- Proposed Business Access and Transit (BAT) Lane
- Proposed Protected Bike Lane
- Proposed Bike Crossing
- Proposed Crosswalk
- Proposed Median
- Proposed Sidewalk
- Proposed ADA Ramp Improvement
- Proposed On-Street Parking
- Proposed Concrete Bus Pad
- Proposed Curb
- Proposed Striped or Buffered Bike Lane
- Proposed EmX Station
- Proposed EmX Station with Bicycle Storage
- Existing EmX Station
- Existing Property Line
- Proposed Construction Footprint
- Proposed Station Platform Edge
- Proposed New Full Signal
- Proposed Reconstructed Signal
- Proposed Reconfigured Signal
- Proposed New Pedestrian Signal
- Proposed EmX Path of Travel in Exclusive or Business Access and Transit Lane
- Proposed EmX Path of Travel in Mixed Traffic
- Proposed EmX Path of Travel in Existing EmX Corridor
- Proposed Lane Lines
- Proposed New or Modified Vehicle Turn Lane
- Proposed New Bike Lane Marking
- Proposed New Bus Only Lane Marking
- Proposed New BAT Lane Marking
- Construction By Others
- Proposed Pedestrian Bridge

MovingAhead Concept Plans

Multimodal Transit Corridor

LANE TRANSIT DISTRICT
EUGENE, OREGON

HIGHWAY 99 CORRIDOR
EmX ALTERNATIVE

DATE: 07/2017

H.X.13

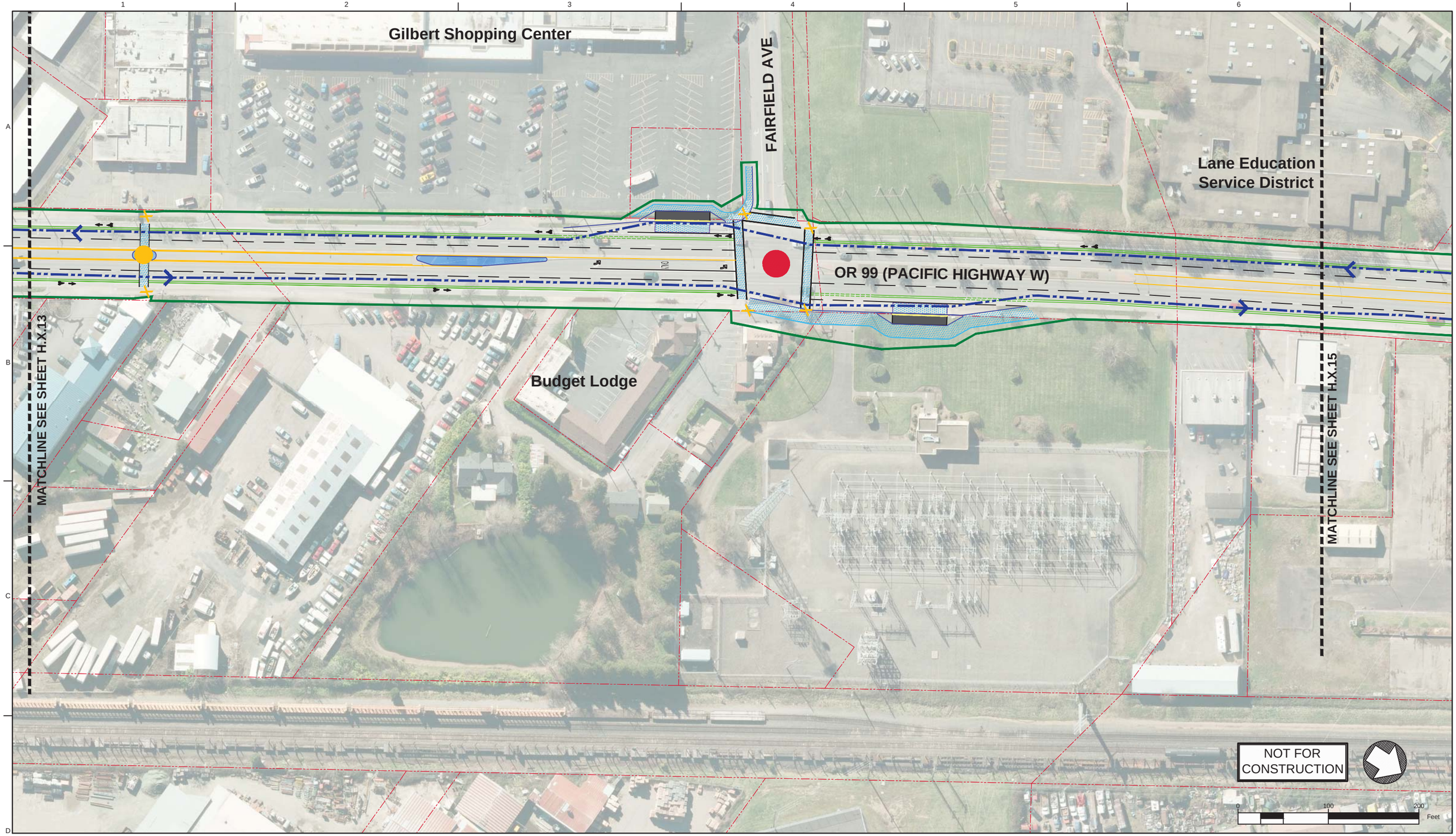

Legend: EmX Alternative

- Proposed Exclusive Bus Lane
- Proposed Business Access and Transit (BAT) Lane
- Proposed Protected Bike Lane
- Proposed Bike Crossing
- Proposed Crosswalk
- Proposed Median
- Proposed Sidewalk
- Proposed ADA Ramp Improvement
- Proposed On-Street Parking
- Proposed Concrete Bus Pad
- Proposed Curb
- Proposed Striped or Buffered Bike Lane
- Proposed EmX Station
- Proposed EmX Station with Bicycle Storage
- Existing EmX Station
- Existing Property Line
- Proposed Construction Footprint
- Proposed Station Platform Edge
- Proposed New Full Signal
- Proposed Reconstructed Signal
- Proposed Reconfigured Signal
- Proposed New Pedestrian Signal
- Proposed EmX Path of Travel in Exclusive or Business Access and Transit Lane
- Proposed EmX Path of Travel in Mixed Traffic
- Proposed EmX Path of Travel in Existing EmX Corridor
- Proposed Lane Lines
- Proposed New or Modified Vehicle Turn Lane
- Proposed New Bike Lane Marking
- Proposed New Bus Only Lane Marking
- Proposed New BAT Lane Marking
- Construction By Others
- Proposed Pedestrian Bridge

MovingAhead Concept Plans

Multimodal Transit Corridor

LANE TRANSIT DISTRICT
EUGENE, OREGON

HIGHWAY 99 CORRIDOR
EmX ALTERNATIVE

DATE: 07/2017

H.X.14

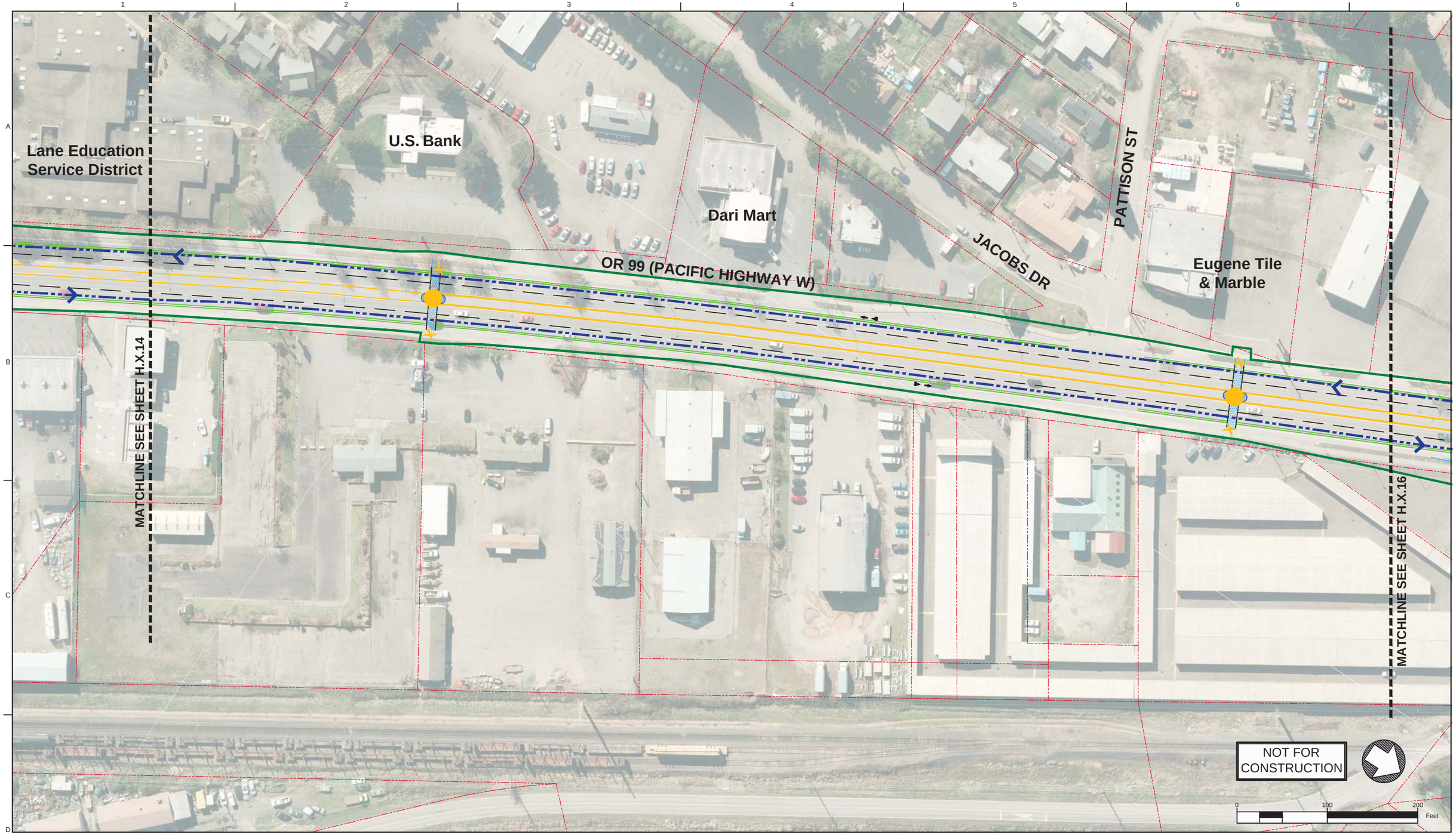

Legend: EmX Alternative

- Proposed Exclusive Bus Lane
- Proposed Business Access and Transit (BAT) Lane
- Proposed Protected Bike Lane
- Proposed Bike Crossing
- Proposed Crosswalk
- Proposed Median
- Proposed Sidewalk
- Proposed ADA Ramp Improvement
- Proposed On-Street Parking
- Proposed Concrete Bus Pad
- Proposed Curb
- Proposed Striped or Buffered Bike Lane
- Proposed EmX Station
- Proposed EmX Station with Bicycle Storage
- Existing EmX Station
- Existing Property Line
- Proposed Construction Footprint
- Proposed Station Platform Edge
- Proposed New Full Signal
- Proposed Reconstructed Signal
- Proposed Reconfigured Signal
- Proposed New Pedestrian Signal
- Proposed EmX Path of Travel in Exclusive or Business Access and Transit Lane
- Proposed EmX Path of Travel in Mixed Traffic
- Proposed EmX Path of Travel in Existing EmX Corridor
- Proposed Lane Lines
- Proposed New or Modified Vehicle Turn Lane
- Proposed New Bike Lane Marking
- Proposed New Bus Only Lane Marking
- Proposed New BAT Lane Marking
- Construction By Others
- Proposed Pedestrian Bridge

MovingAhead Concept Plans

Multimodal Transit Corridor

LANE TRANSIT DISTRICT
EUGENE, OREGON

HIGHWAY 99 CORRIDOR
EmX ALTERNATIVE

DATE: 07/2017

H.X.15

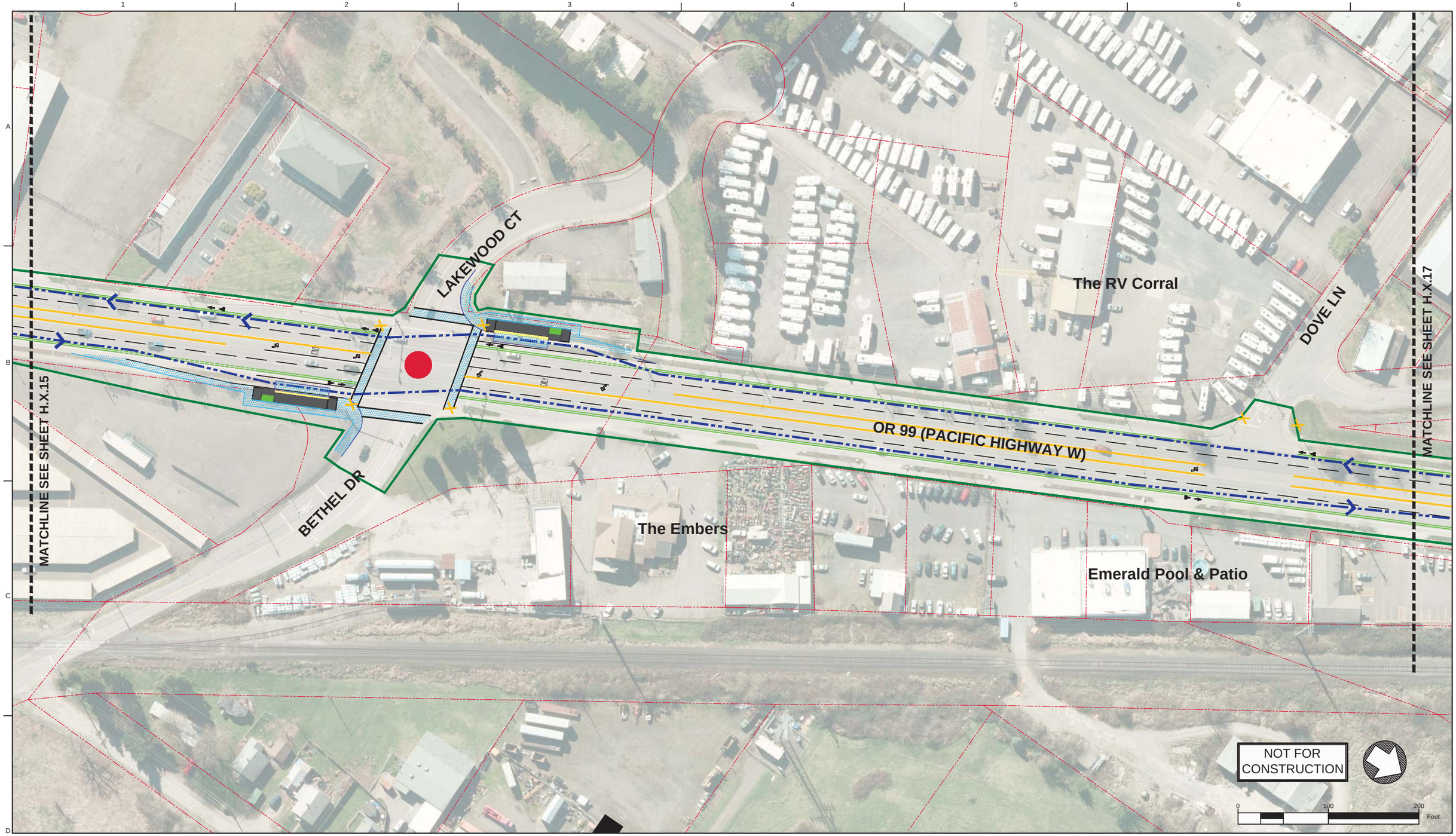

Legend: EmX Alternative

- Proposed Exclusive Bus Lane
- Proposed Business Access and Transit (BAT) Lane
- Proposed Protected Bike Lane
- Proposed Bike Crossing
- Proposed Crosswalk
- Proposed Median
- Proposed Sidewalk
- Proposed ADA Ramp Improvement
- Proposed On-Street Parking
- Proposed Concrete Bus Pad
- Proposed Curb
- Proposed Striped or Buffered Bike Lane
- Proposed EmX Station
- Proposed EmX Station with Bicycle Storage
- Existing EmX Station
- Existing Property Line
- Proposed Construction Footprint
- Proposed Station Platform Edge
- Proposed New Full Signal
- Proposed Reconstructed Signal
- Proposed Reconfigured Signal
- Proposed New Pedestrian Signal
- Proposed EmX Path of Travel in Exclusive or Business Access and Transit Lane
- Proposed EmX Path of Travel in Mixed Traffic
- Proposed EmX Path of Travel in Existing EmX Corridor
- Proposed Lane Lines
- Proposed New or Modified Vehicle Turn Lane
- Proposed New Bike Lane Marking
- Proposed New Bus Only Lane Marking
- Proposed New BAT Lane Marking
- Construction By Others
- Proposed Pedestrian Bridge

MovingAhead Concept Plans

Multimodal Transit Corridor

LANE TRANSIT DISTRICT
EUGENE, OREGON

HIGHWAY 99 CORRIDOR
EmX ALTERNATIVE

DATE: 07/2017

H.X.16

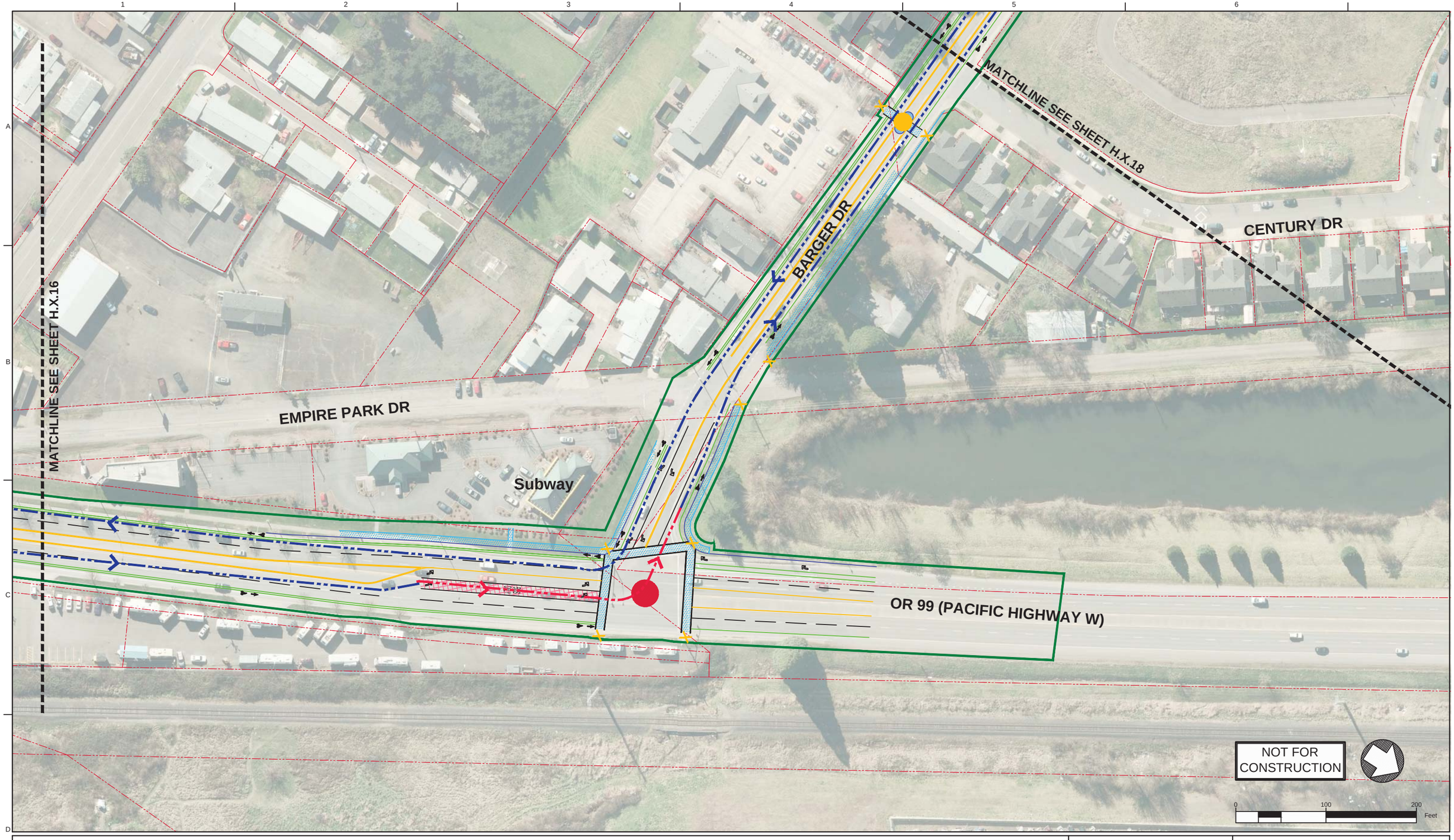

Legend: EmX Alternative

- Proposed Exclusive Bus Lane
- Proposed Business Access and Transit (BAT) Lane
- Proposed Protected Bike Lane
- Proposed Bike Crossing
- Proposed Crosswalk
- Proposed Median
- Proposed Sidewalk
- Proposed ADA Ramp Improvement
- Proposed On-Street Parking
- Proposed Concrete Bus Pad
- Proposed Curb
- Proposed Striped or Buffered Bike Lane
- Proposed EmX Station
- Proposed EmX Station with Bicycle Storage
- Existing EmX Station
- Existing Property Line
- Proposed Construction Footprint
- Proposed Station Platform Edge
- Proposed New Full Signal
- Proposed Reconstructed Signal
- Proposed Reconfigured Signal
- Proposed New Pedestrian Signal
- Proposed EmX Path of Travel in Exclusive or Business Access and Transit Lane
- Proposed EmX Path of Travel in Mixed Traffic
- Proposed EmX Path of Travel in Existing EmX Corridor
- Proposed Lane Lines
- Proposed New or Modified Vehicle Turn Lane
- Proposed New Bike Lane Marking
- Proposed New Bus Only Lane Marking
- Proposed New BAT Lane Marking
- Construction By Others
- Proposed Pedestrian Bridge

MovingAhead Concept Plans

Multimodal Transit Corridor

LANE TRANSIT DISTRICT
EUGENE, OREGON

HIGHWAY 99 CORRIDOR
EmX ALTERNATIVE

DATE: 07/2017

H.X.17

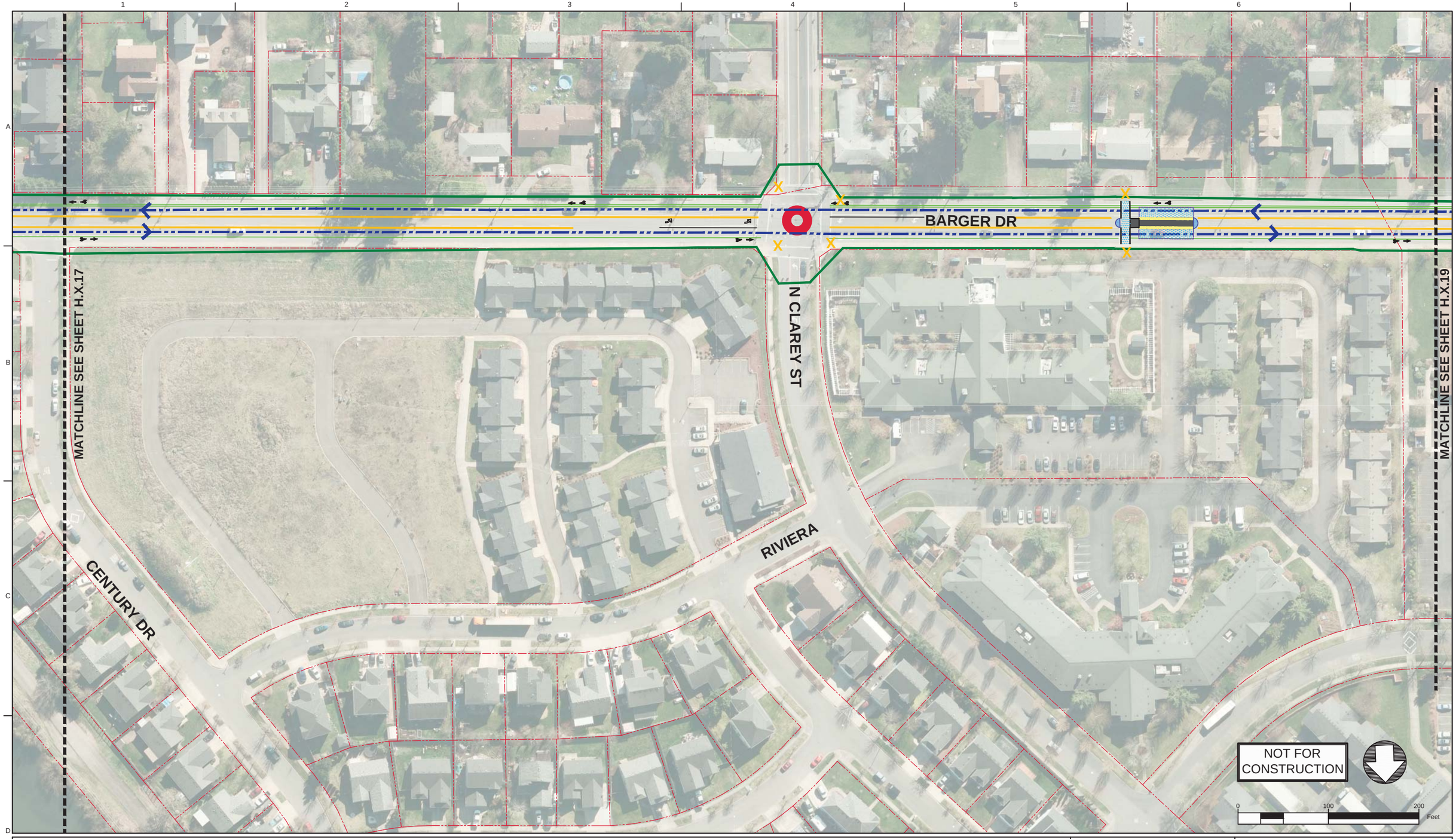

Legend: EmX Alternative

- Proposed Exclusive Bus Lane
- Proposed Business Access and Transit (BAT) Lane
- Proposed Protected Bike Lane
- Proposed Bike Crossing
- Proposed Crosswalk
- Proposed Median
- Proposed Sidewalk
- Proposed ADA Ramp Improvement
- Proposed On-Street Parking
- Proposed Concrete Bus Pad
- Proposed Curb
- Proposed Striped or Buffered Bike Lane
- Proposed EmX Station
- Proposed EmX Station with Bicycle Storage
- Existing EmX Station
- Existing Property Line
- Proposed Construction Footprint
- Proposed Station Platform Edge
- Proposed New Full Signal
- Proposed Reconstructed Signal
- Proposed Reconfigured Signal
- Proposed New Pedestrian Signal
- Proposed EmX Path of Travel in Exclusive or Business Access and Transit Lane
- Proposed EmX Path of Travel in Mixed Traffic
- Proposed EmX Path of Travel in Existing EmX Corridor
- Proposed Lane Lines
- Proposed New or Modified Vehicle Turn Lane
- Proposed New Bike Lane Marking
- Proposed New Bus Only Lane Marking
- Proposed New BAT Lane Marking
- Construction By Others
- Proposed Pedestrian Bridge

MovingAhead Concept Plans

Multimodal Transit Corridor

LANE TRANSIT DISTRICT
EUGENE, OREGON

HIGHWAY 99 CORRIDOR
EmX ALTERNATIVE

DATE: 07/2017

H.X.18

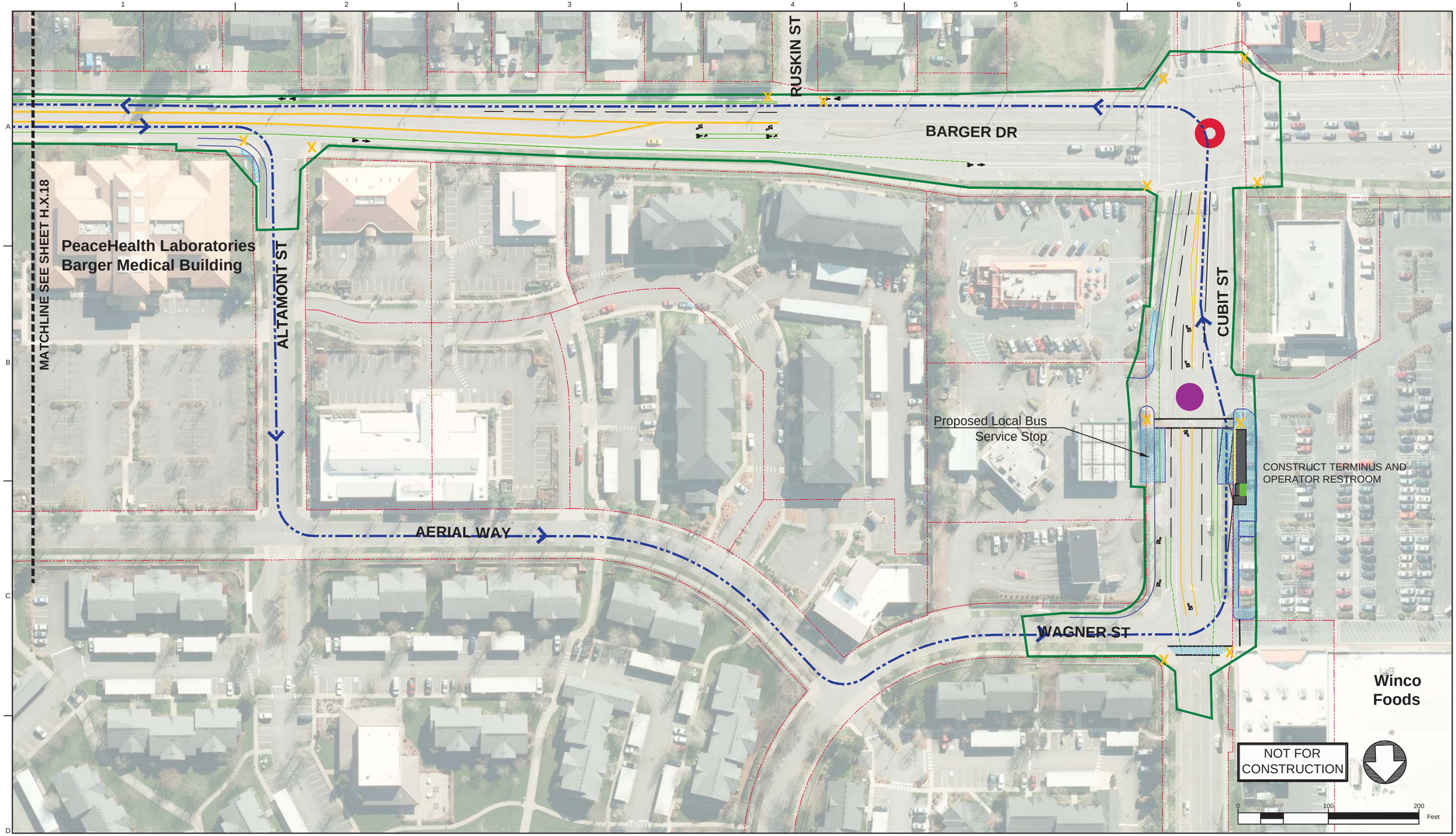

Legend: EmX Alternative

- Proposed Exclusive Bus Lane
- Proposed Business Access and Transit (BAT) Lane
- Proposed Protected Bike Lane
- Proposed Bike Crossing
- Proposed Crosswalk
- Proposed Median
- Proposed Sidewalk
- Proposed ADA Ramp Improvement
- Proposed On-Street Parking
- Proposed Concrete Bus Pad
- Proposed Curb
- Proposed Striped or Buffered Bike Lane
- Proposed EmX Station
- Proposed EmX Station with Bicycle Storage
- Existing EmX Station
- Existing Property Line
- Proposed Construction Footprint
- Proposed Station Platform Edge
- Proposed New Full Signal
- Proposed Reconstructed Signal
- Proposed Reconfigured Signal
- Proposed New Pedestrian Signal
- Proposed EmX Path of Travel in Exclusive or Business Access and Transit Lane
- Proposed EmX Path of Travel in Mixed Traffic
- Proposed EmX Path of Travel in Existing EmX Corridor
- Proposed Lane Lines
- Proposed New or Modified Vehicle Turn Lane
- Proposed New Bike Lane Marking
- Proposed New Bus Only Lane Marking
- Proposed New BAT Lane Marking
- Construction By Others
- Proposed Pedestrian Bridge

MovingAhead Concept Plans

Multimodal Transit Corridor
LANE TRANSIT DISTRICT
EUGENE, OREGON

HIGHWAY 99 CORRIDOR
EmX ALTERNATIVE

DATE: 07/2017

H.X.19

HIGHWAY 99 CORRIDOR: EmX ALTERNATIVE REPRESENTATIVE CROSS SECTIONS

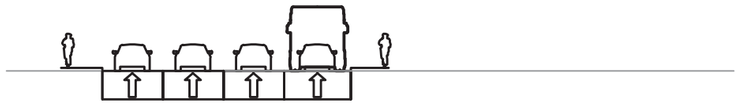

Business Access and Transit Lane -
W. 7th Street from W. 7th Place to Garfield Street Facing North

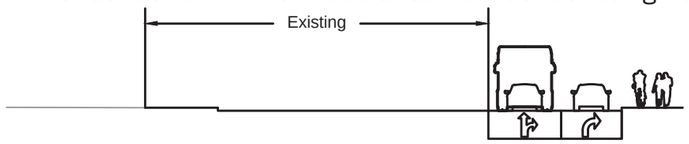

Business Access and Transit Lane with Intersection Queue Jump -
Highway 99 and Roosevelt Boulevard Intersection Facing North

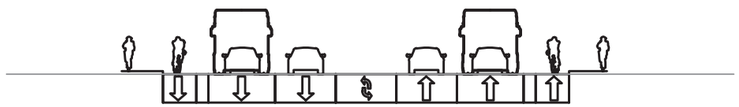

Roadway Improvements - Roosevelt Boulevard to Barger Drive Facing North

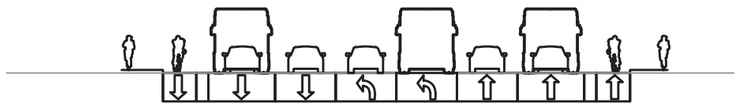

Bus-only left turn lane - Highway 99 and Barger Drive Intersection Facing North

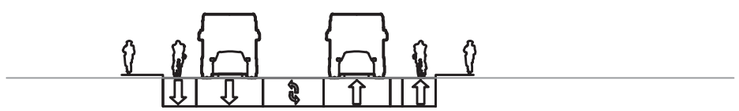

Roadway Improvements - Barger Drive from Highway 99 to Cubit Street Facing North

NOTES:

1. CROSS SECTIONS ARE ONLY SHOWN FOR AREAS WHERE CIVIL CONSTRUCTION IMPROVEMENTS ARE PROPOSED FOR THIS ALTERNATIVE.
2. CROSS SECTIONS ARE REPRESENTATIVE AND INTENDED TO ACCOMPANY THE CONCEPTUAL DESIGN PLANS INCLUDED IN THIS SET.

NOT FOR CONSTRUCTION

NOT TO SCALE

MovingAhead Concept Plans

Multimodal Transit Corridor
LANE TRANSIT DISTRICT
EUGENE, OREGON

SECTIONS
HIGHWAY 99 CORRIDOR
EmX ALTERNATIVE

DATE: 07/2017

H.X.20

CONCEPT DESIGN SHEET KEY MAP
RIVER ROAD CORRIDOR: ENHANCED CORRIDOR ALTERNATIVE

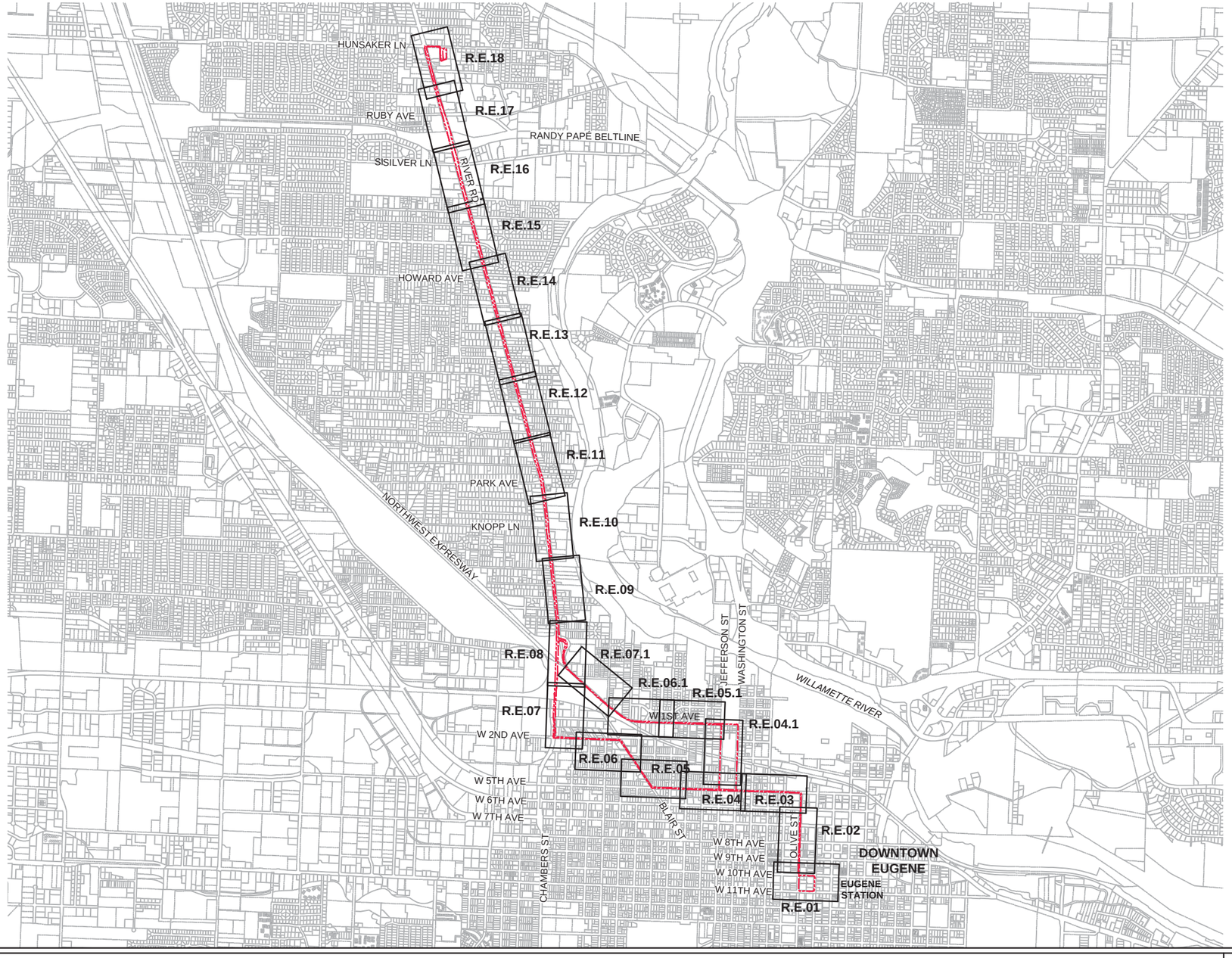

NOT FOR CONSTRUCTION

NOT TO SCALE

MovingAhead Concept Plans

Multimodal Transit Corridor
LANE TRANSIT DISTRICT
EUGENE, OREGON

KEY MAP
RIVER ROAD CORRIDOR
ENHANCED CORRIDOR ALTERNATIVE

DATE: 07/2017

R.E.00

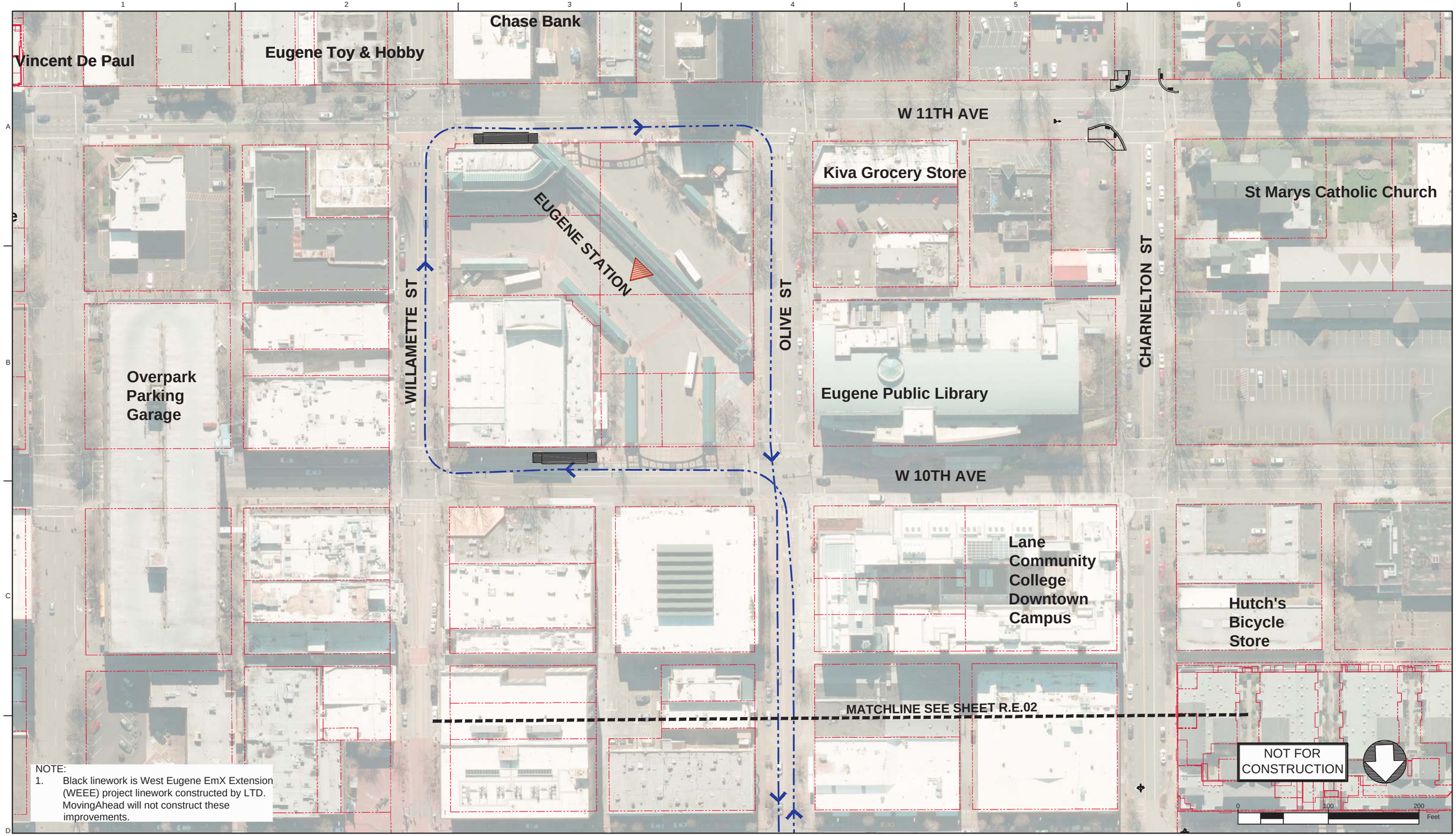

NOTE:
1. Black linework is West Eugene EmX Extension (WEEE) project linework constructed by LTD. MovingAhead will not construct these improvements.

Legend: Enhanced Corridor Alternative

- Proposed Exclusive Bus Lane
- Proposed Business Access and Transit Lane
- Proposed Protected Bike Lane
- Proposed Bike Crossing
- Proposed Crosswalk
- Proposed Median
- Proposed Sidewalk
- Proposed ADA Ramp Improvement
- Proposed On-Street Parking
- Proposed Concrete Bus Pad
- Proposed Pedestrian Bridge
- Proposed Stop
- Existing Stop Utilized by Route
- Existing EmX Station
- Existing Property Line
- Proposed Construction Footprint
- Proposed Curb
- Proposed New Full Signal
- Proposed Reconstructed Signal
- Proposed Reconfigured Signal
- Proposed New Pedestrian Signal
- Proposed Bus Path of Travel in Exclusive or Business Access and Transit Lane
- Proposed Bus Path of Travel in Mixed Traffic
- Proposed Lane Lines
- Proposed Striped Bike Lane or Buffered Bike Lane
- Proposed Bicycle Storage
- Proposed New Modified Vehicle Turn Lane
- Proposed New Bike Lane Marking
- Proposed New Bus Only Lane Marking
- Construction By Others

MovingAhead Concept Plans

Multimodal Transit Corridor
LANE TRANSIT DISTRICT
EUGENE, OREGON

RIVER ROAD CORRIDOR
ENHANCED CORRIDOR ALTERNATIVE

DATE: 07/2017

R.E.01

NOTE:
1. Black linework is West Eugene EmX Extension (WEEE) project linework constructed by LTD. MovingAhead will not construct these improvements.

Legend: Enhanced Corridor Alternative

- Proposed Exclusive Bus Lane
- Proposed Business Access and Transit Lane
- Proposed Protected Bike Lane
- Proposed Bike Crossing
- Proposed Crosswalk
- Proposed Median
- Proposed Sidewalk
- Proposed ADA Ramp Improvement
- Proposed On-Street Parking
- Proposed Concrete Bus Pad
- Proposed Pedestrian Bridge
- Proposed Stop
- Existing Stop Utilized by Route
- Existing EmX Station
- Existing Property Line
- Proposed Construction Footprint
- Proposed Curb
- Proposed New Full Signal
- Proposed Reconstructed Signal
- Proposed Reconfigured Signal
- Proposed New Pedestrian Signal
- Proposed Bus Path of Travel in Exclusive or Business Access and Transit Lane
- Proposed Bus Path of Travel in Mixed Traffic
- Proposed Lane Lines
- Proposed Striped Bike Lane or Buffered Bike Lane
- Proposed Bicycle Storage
- Proposed New Modified Vehicle Turn Lane
- Proposed New Bike Lane Marking
- Proposed New Bus Only Lane Marking
- Construction By Others

MovingAhead Concept Plans

Multimodal Transit Corridor
LANE TRANSIT DISTRICT
EUGENE, OREGON

RIVER ROAD CORRIDOR
ENHANCED CORRIDOR ALTERNATIVE

DATE: 07/2017

R.E.02

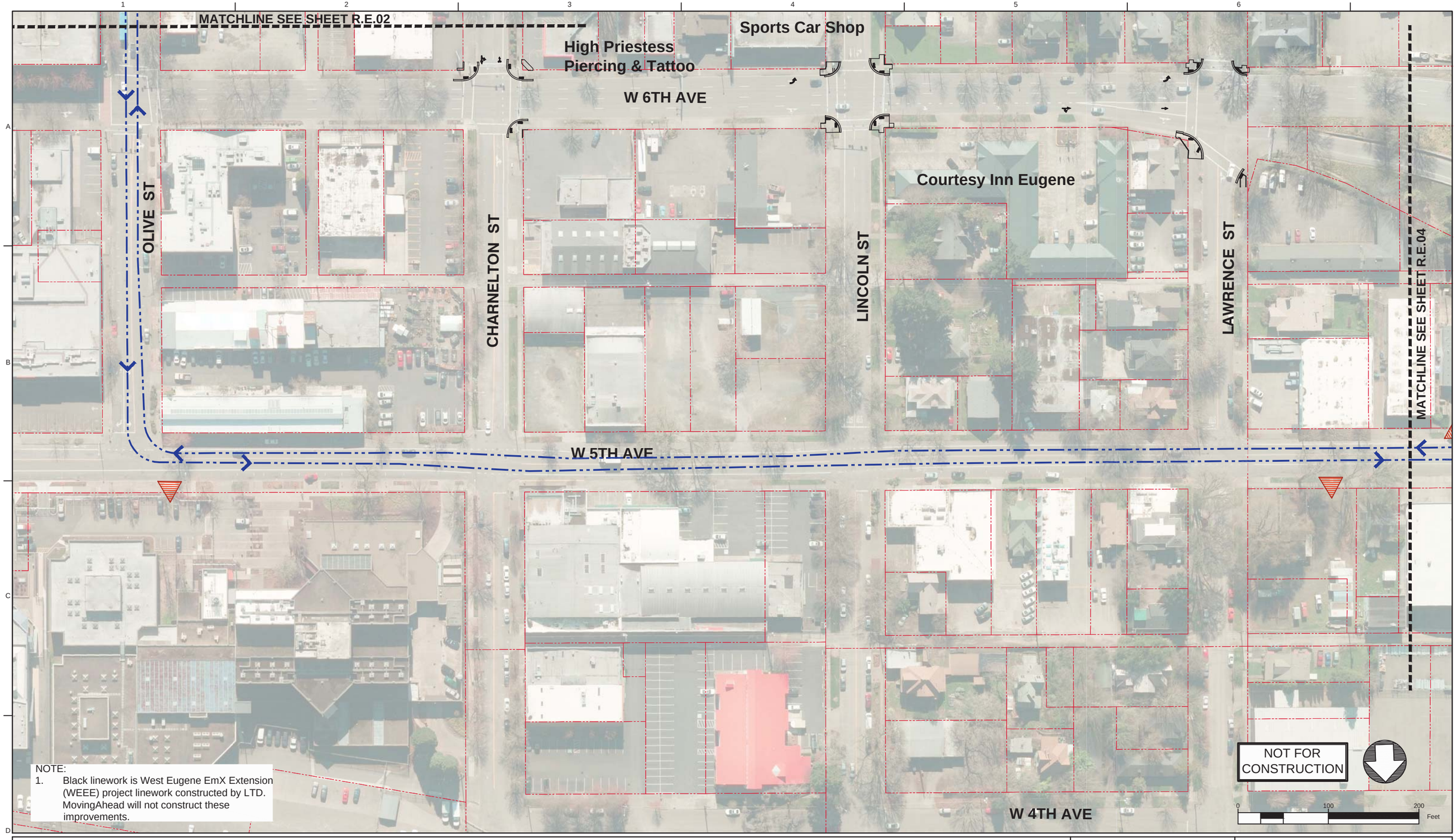

NOTE:
1. Black linework is West Eugene EmX Extension (WEEE) project linework constructed by LTD. MovingAhead will not construct these improvements.

Legend: Enhanced Corridor Alternative

- Proposed Exclusive Bus Lane
- Proposed Business Access and Transit Lane
- Proposed Protected Bike Lane
- Proposed Bike Crossing
- Proposed Crosswalk
- Proposed Median
- Proposed Sidewalk
- Proposed ADA Ramp Improvement
- Proposed On-Street Parking
- Proposed Concrete Bus Pad
- Proposed Pedestrian Bridge
- Proposed Stop
- Existing Stop Utilized by Route
- Existing EmX Station
- Existing Property Line
- Proposed Construction Footprint
- Proposed Curb
- Proposed New Full Signal
- Proposed Reconstructed Signal
- Proposed Reconfigured Signal
- Proposed New Pedestrian Signal
- Proposed Bus Path of Travel in Exclusive or Business Access and Transit Lane
- Proposed Bus Path of Travel in Mixed Traffic
- Proposed Lane Lines
- Proposed Striped Bike Lane or Buffered Bike Lane
- Proposed Bicycle Storage
- Proposed New Modified Vehicle Turn Lane
- Proposed New Bike Lane Marking
- Proposed New Bus Only Lane Marking
- Construction By Others

MovingAhead Concept Plans

Multimodal Transit Corridor
LANE TRANSIT DISTRICT
EUGENE, OREGON

RIVER ROAD CORRIDOR
ENHANCED CORRIDOR ALTERNATIVE

DATE: 07/2017

R.E.03

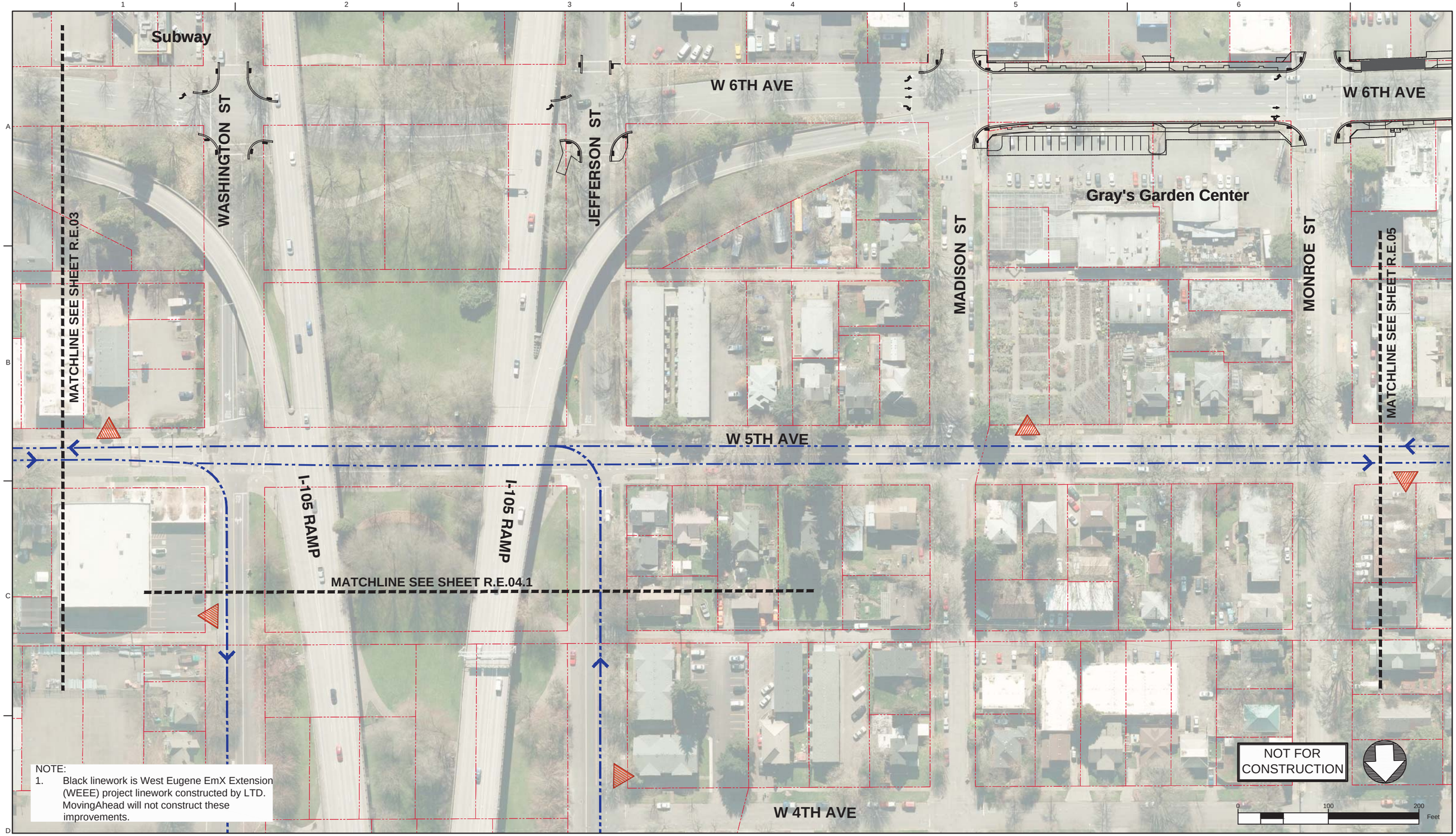

NOTE:
1. Black linework is West Eugene EmX Extension (WEEE) project linework constructed by LTD. MovingAhead will not construct these improvements.

Legend: Enhanced Corridor Alternative

- Proposed Exclusive Bus Lane
- Proposed Business Access and Transit Lane
- Proposed Protected Bike Lane
- Proposed Bike Crossing
- Proposed Crosswalk
- Proposed Median
- Proposed Sidewalk
- Proposed ADA Ramp Improvement
- Proposed On-Street Parking
- Proposed Concrete Bus Pad
- Proposed Pedestrian Bridge
- Proposed Stop
- Existing Stop Utilized by Route
- Existing EmX Station
- Existing Property Line
- Proposed Construction Footprint
- Proposed Curb
- Proposed New Full Signal
- Proposed Reconstructed Signal
- Proposed Reconfigured Signal
- Proposed New Pedestrian Signal
- Proposed Bus Path of Travel in Exclusive or Business Access and Transit Lane
- Proposed Bus Path of Travel in Mixed Traffic
- Proposed Lane Lines
- Proposed Striped Bike Lane or Buffered Bike Lane
- Proposed Bicycle Storage
- Proposed New Modified Vehicle Turn Lane
- Proposed New Bike Lane Marking
- Proposed New Bus Only Lane Marking
- Construction By Others

MovingAhead Concept Plans

Multimodal Transit Corridor
LANE TRANSIT DISTRICT
EUGENE, OREGON

RIVER ROAD CORRIDOR
ENHANCED CORRIDOR ALTERNATIVE

DATE: 07/2017

R.E.04

Legend: Enhanced Corridor Alternative

- Proposed Exclusive Bus Lane
- Proposed Business Access and Transit Lane
- Proposed Protected Bike Lane
- Proposed Bike Crossing
- Proposed Crosswalk
- Proposed Median
- Proposed Sidewalk
- Proposed ADA Ramp Improvement
- Proposed On-Street Parking
- Proposed Concrete Bus Pad
- Proposed Pedestrian Bridge
- Proposed Stop
- Existing Stop Utilized by Route
- Existing EmX Station
- Existing Property Line
- Proposed Construction Footprint
- Proposed Curb
- Proposed New Full Signal
- Proposed Reconstructed Signal
- Proposed Reconfigured Signal
- Proposed New Pedestrian Signal
- Proposed Bus Path of Travel in Exclusive or Business Access and Transit Lane
- Proposed Bus Path of Travel in Mixed Traffic
- Proposed Lane Lines
- Proposed Striped Bike Lane or Buffered Bike Lane
- Proposed Bicycle Storage
- Proposed New Modified Vehicle Turn Lane
- Proposed New Bike Lane Marking
- Proposed New Bus Only Lane Marking
- Construction By Others

MovingAhead Concept Plans

Multimodal Transit Corridor
LANE TRANSIT DISTRICT
EUGENE, OREGON

RIVER ROAD CORRIDOR
ENHANCED CORRIDOR ALTERNATIVE

DATE: 07/2017

R.E.04.1

Legend: Enhanced Corridor Alternative

- Proposed Exclusive Bus Lane
- Proposed Business Access and Transit Lane
- Proposed Protected Bike Lane
- Proposed Bike Crossing
- Proposed Crosswalk
- Proposed Median
- Proposed Sidewalk
- Proposed ADA Ramp Improvement
- Proposed On-Street Parking
- Proposed Concrete Bus Pad
- Proposed Pedestrian Bridge
- Proposed Stop
- Existing Stop Utilized by Route
- Existing EmX Station
- Existing Property Line
- Proposed Construction Footprint
- Proposed Curb
- Proposed New Full Signal
- Proposed Reconstructed Signal
- Proposed Reconfigured Signal
- Proposed New Pedestrian Signal
- Proposed Bus Path of Travel in Exclusive or Business Access and Transit Lane
- Proposed Bus Path of Travel in Mixed Traffic
- Proposed Lane Lines
- Proposed Striped Bike Lane or Buffered Bike Lane
- Proposed Bicycle Storage
- Proposed New Modified Vehicle Turn Lane
- Proposed New Bike Lane Marking
- Proposed New Bus Only Lane Marking
- Construction By Others

MovingAhead Concept Plans

Multimodal Transit Corridor

LANE TRANSIT DISTRICT
EUGENE, OREGON

RIVER ROAD CORRIDOR
ENHANCED CORRIDOR ALTERNATIVE

DATE: 07/2017

R.E.05

Legend: Enhanced Corridor Alternative

- Proposed Exclusive Bus Lane
- Proposed Business Access and Transit Lane
- Proposed Protected Bike Lane
- Proposed Bike Crossing
- Proposed Crosswalk
- Proposed Median
- Proposed Sidewalk
- Proposed ADA Ramp Improvement
- Proposed On-Street Parking
- Proposed Concrete Bus Pad
- Proposed Pedestrian Bridge
- Proposed Stop
- Existing Stop Utilized by Route
- Existing EmX Station
- Existing Property Line
- Proposed Construction Footprint
- Proposed Curb
- Proposed New Full Signal
- Proposed Reconstructed Signal
- Proposed Reconfigured Signal
- Proposed New Pedestrian Signal
- Proposed Bus Path of Travel in Exclusive or Business Access and Transit Lane
- Proposed Bus Path of Travel in Mixed Traffic
- Proposed Lane Lines
- Proposed Striped Bike Lane or Buffered Bike Lane
- Proposed Bicycle Storage
- Proposed New Modified Vehicle Turn Lane
- Proposed New Bike Lane Marking
- Proposed New Bus Only Lane Marking
- Construction By Others

MovingAhead Concept Plans

Multimodal Transit Corridor

LANE TRANSIT DISTRICT
EUGENE, OREGON

RIVER ROAD CORRIDOR
ENHANCED CORRIDOR ALTERNATIVE

DATE: 07/2017

R.E.05.1

Legend: Enhanced Corridor Alternative

- Proposed Exclusive Bus Lane
- Proposed Business Access and Transit Lane
- Proposed Protected Bike Lane
- Proposed Bike Crossing
- Proposed Crosswalk
- Proposed Median
- Proposed Sidewalk
- Proposed ADA Ramp Improvement
- Proposed On-Street Parking
- Proposed Concrete Bus Pad
- Proposed Pedestrian Bridge
- Proposed Stop
- Existing Stop Utilized by Route
- Existing EmX Station
- Existing Property Line
- Proposed Construction Footprint
- Proposed Curb
- Proposed New Full Signal
- Proposed Reconstructed Signal
- Proposed Reconfigured Signal
- Proposed New Pedestrian Signal
- Proposed Bus Path of Travel in Exclusive or Business Access and Transit Lane
- Proposed Bus Path of Travel in Mixed Traffic
- Proposed Lane Lines
- Proposed Striped Bike Lane or Buffered Bike Lane
- Proposed Bicycle Storage
- Proposed New Modified Vehicle Turn Lane
- Proposed New Bike Lane Marking
- Proposed New Bus Only Lane Marking
- Construction By Others

MovingAhead Concept Plans

Multimodal Transit Corridor

LANE TRANSIT DISTRICT
EUGENE, OREGON

RIVER ROAD CORRIDOR
ENHANCED CORRIDOR ALTERNATIVE

DATE: 07/2017

R.E.06

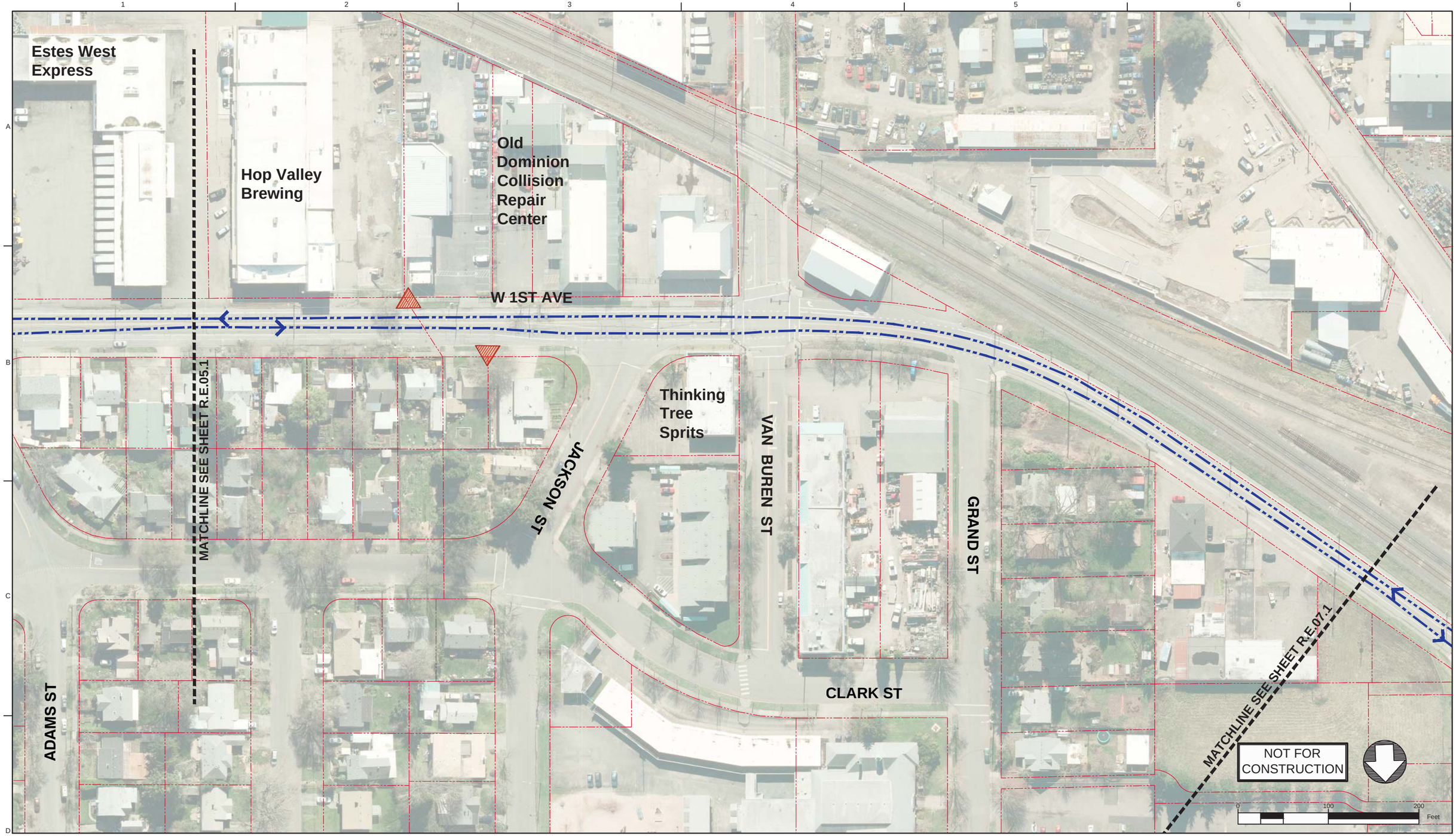

Legend: Enhanced Corridor Alternative

- Proposed Exclusive Bus Lane
- Proposed Business Access and Transit Lane
- Proposed Protected Bike Lane
- Proposed Bike Crossing
- Proposed Crosswalk
- Proposed Median
- Proposed Sidewalk
- Proposed ADA Ramp Improvement
- Proposed On-Street Parking
- Proposed Concrete Bus Pad
- Proposed Pedestrian Bridge
- Proposed Stop
- Existing Stop Utilized by Route
- Existing EmX Station
- Existing Property Line
- Proposed Construction Footprint
- Proposed Curb
- Proposed New Full Signal
- Proposed Reconstructed Signal
- Proposed Reconfigured Signal
- Proposed New Pedestrian Signal
- Proposed Bus Path of Travel in Exclusive or Business Access and Transit Lane
- Proposed Bus Path of Travel in Mixed Traffic
- Proposed Lane Lines
- Proposed Striped Bike Lane or Buffered Bike Lane
- Proposed Bicycle Storage
- Proposed New Modified Vehicle Turn Lane
- Proposed New Bike Lane Marking
- Proposed New Bus Only Lane Marking
- Construction By Others

MovingAhead Concept Plans

Multimodal Transit Corridor

LANE TRANSIT DISTRICT
EUGENE, OREGON

RIVER ROAD CORRIDOR
ENHANCED CORRIDOR ALTERNATIVE

DATE: 07/2017

R.E.06.1

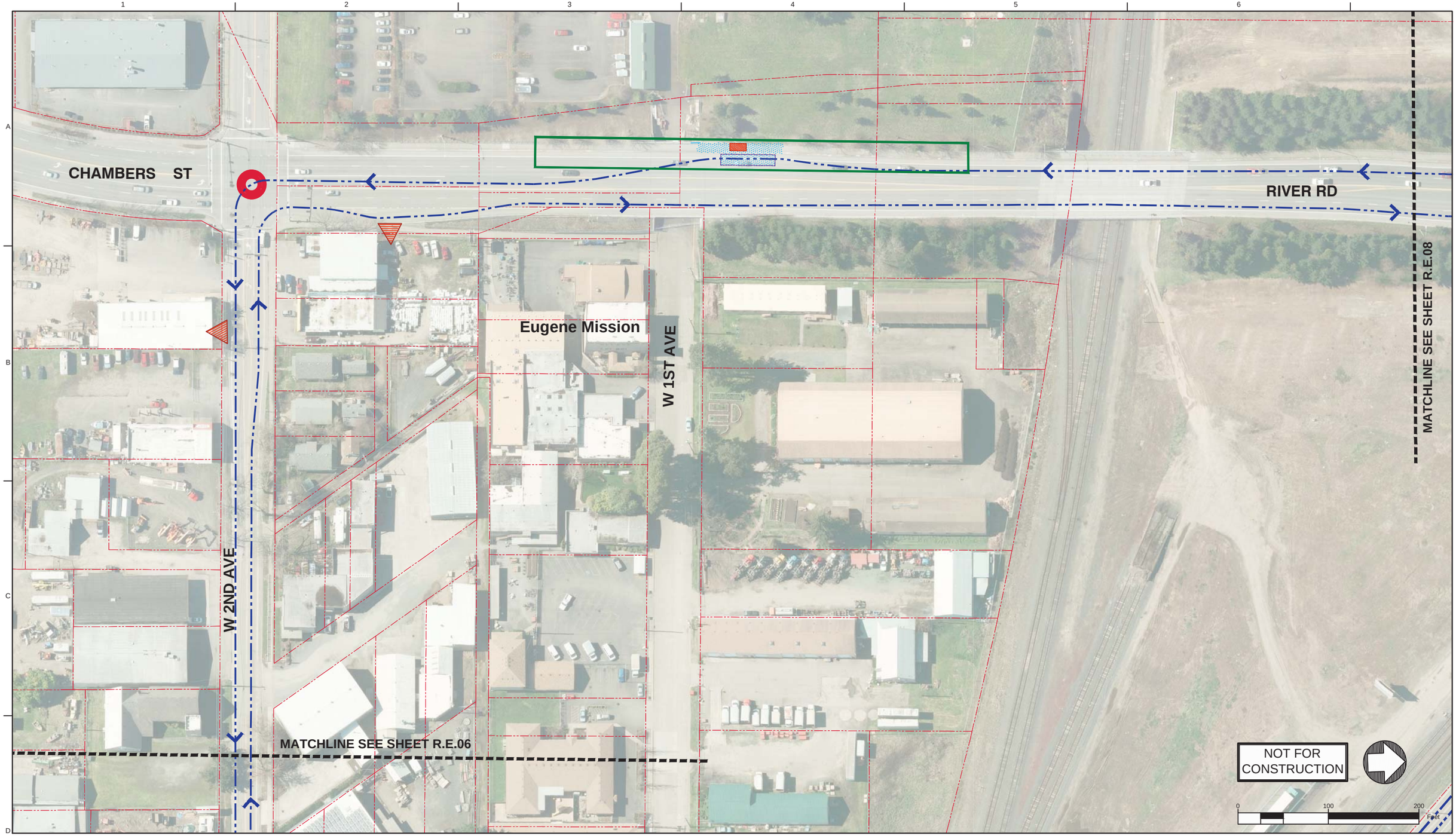

Legend: Enhanced Corridor Alternative

- Proposed Exclusive Bus Lane
- Proposed Business Access and Transit Lane
- Proposed Protected Bike Lane
- Proposed Bike Crossing
- Proposed Crosswalk
- Proposed Median
- Proposed Sidewalk
- Proposed ADA Ramp Improvement
- Proposed On-Street Parking
- Proposed Concrete Bus Pad
- Proposed Pedestrian Bridge
- Proposed Stop
- Existing Stop Utilized by Route
- Existing EmX Station
- Existing Property Line
- Proposed Construction Footprint
- Proposed Curb
- Proposed New Full Signal
- Proposed Reconstructed Signal
- Proposed Reconfigured Signal
- Proposed New Pedestrian Signal
- Proposed Bus Path of Travel in Exclusive or Business Access and Transit Lane
- Proposed Bus Path of Travel in Mixed Traffic
- Proposed Lane Lines
- Proposed Striped Bike Lane or Buffered Bike Lane
- Proposed Bicycle Storage
- Proposed New Modified Vehicle Turn Lane
- Proposed New Bike Lane Marking
- Proposed New Bus Only Lane Marking
- Construction By Others

MovingAhead Concept Plans

Multimodal Transit Corridor

LANE TRANSIT DISTRICT
EUGENE, OREGON

RIVER ROAD CORRIDOR
ENHANCED CORRIDOR ALTERNATIVE

DATE: 07/2017

R.E.07

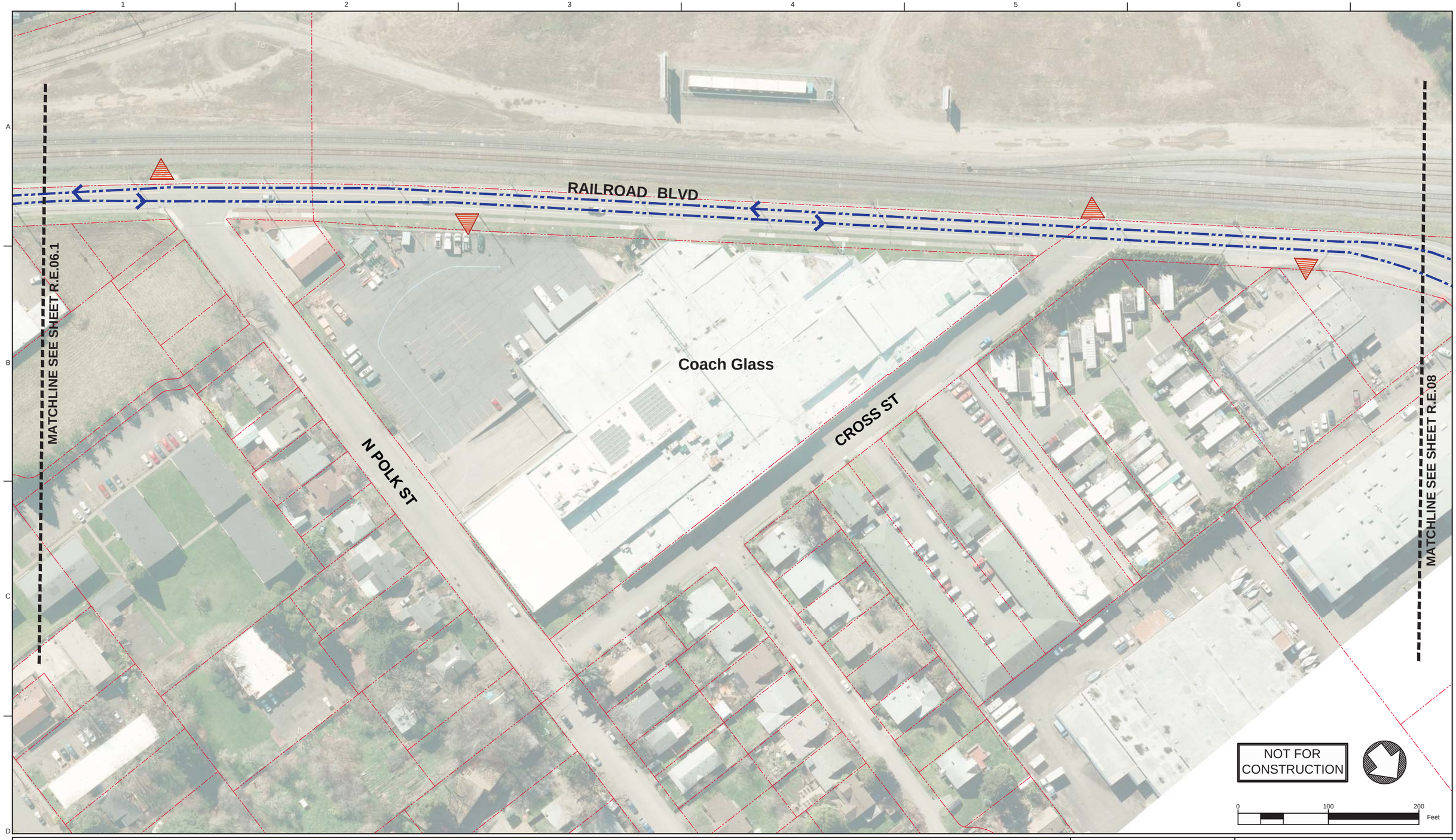

Legend: Enhanced Corridor Alternative

- Proposed Exclusive Bus Lane
- Proposed Business Access and Transit Lane
- Proposed Protected Bike Lane
- Proposed Bike Crossing
- Proposed Crosswalk
- Proposed Median
- Proposed Sidewalk
- Proposed ADA Ramp Improvement
- Proposed On-Street Parking
- Proposed Concrete Bus Pad
- Proposed Pedestrian Bridge
- Proposed Stop
- Existing Stop Utilized by Route
- Existing EmX Station
- Existing Property Line
- Proposed Construction Footprint
- Proposed Curb
- Proposed New Full Signal
- Proposed Reconstructed Signal
- Proposed Reconfigured Signal
- Proposed New Pedestrian Signal
- Proposed Bus Path of Travel in Exclusive or Business Access and Transit Lane
- Proposed Bus Path of Travel in Mixed Traffic
- Proposed Lane Lines
- Proposed Striped Bike Lane or Buffered Bike Lane
- Proposed Bicycle Storage
- Proposed New Modified Vehicle Turn Lane
- Proposed New Bike Lane Marking
- Proposed New Bus Only Lane Marking
- Construction By Others

MovingAhead Concept Plans

Multimodal Transit Corridor
LANE TRANSIT DISTRICT
EUGENE, OREGON

RIVER ROAD CORRIDOR
ENHANCED CORRIDOR ALTERNATIVE

DATE: 07/2017

R.E.07.1

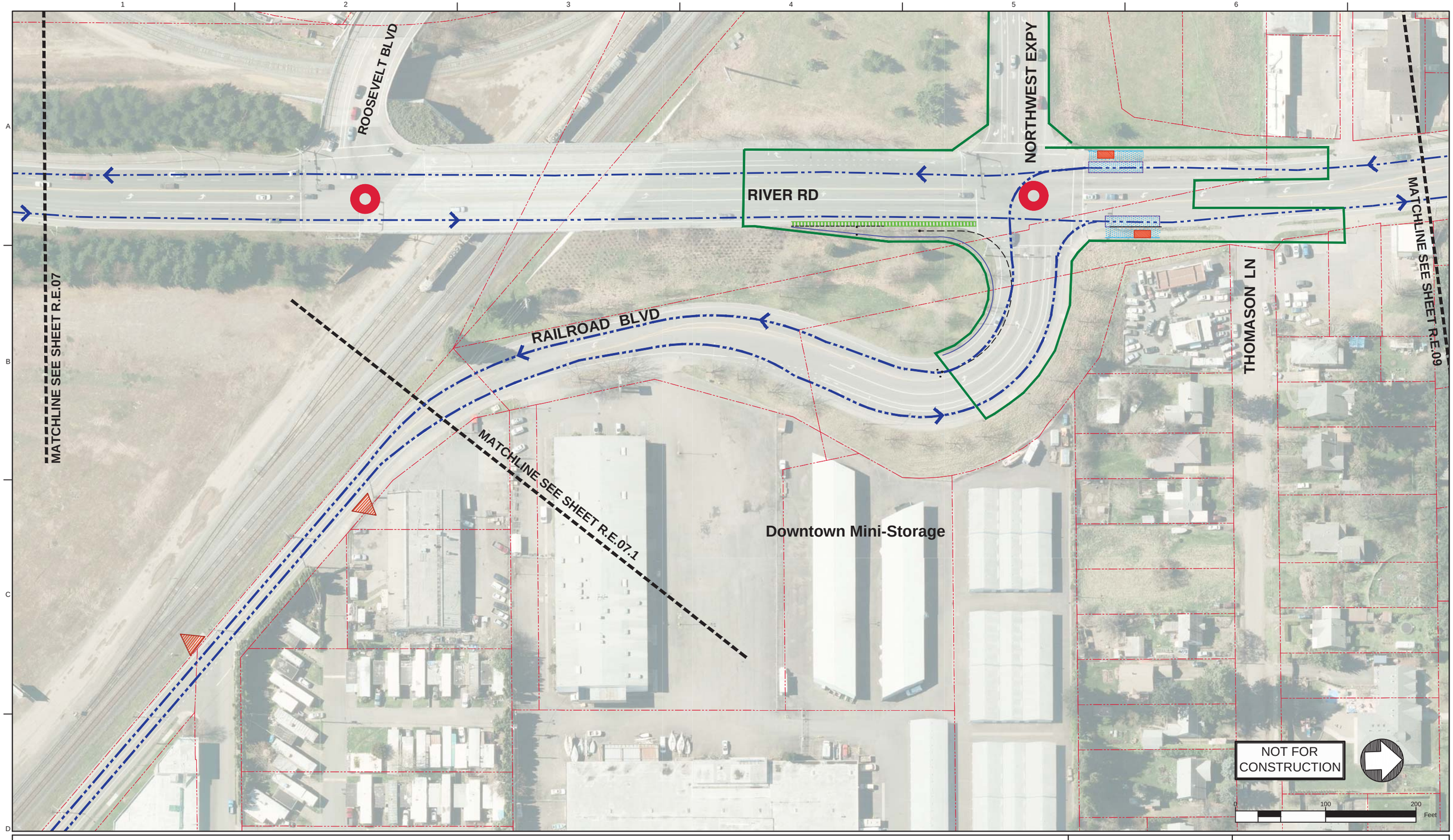

Legend: Enhanced Corridor Alternative

- Proposed Exclusive Bus Lane
- Proposed Business Access and Transit Lane
- Proposed Protected Bike Lane
- Proposed Bike Crossing
- Proposed Crosswalk
- Proposed Median
- Proposed Sidewalk
- Proposed ADA Ramp Improvement
- Proposed On-Street Parking
- Proposed Concrete Bus Pad
- Proposed Pedestrian Bridge
- Proposed Stop
- Existing Stop Utilized by Route
- Existing EmX Station
- Existing Property Line
- Proposed Construction Footprint
- Proposed Curb
- Proposed New Full Signal
- Proposed Reconstructed Signal
- Proposed Reconfigured Signal
- Proposed New Pedestrian Signal
- Proposed Bus Path of Travel in Exclusive or Business Access and Transit Lane
- Proposed Bus Path of Travel in Mixed Traffic
- Proposed Lane Lines
- Proposed Striped Bike Lane or Buffered Bike Lane
- Proposed Bicycle Storage
- Proposed New Modified Vehicle Turn Lane
- Proposed New Bike Lane Marking
- BUS ONLY — Proposed New Bus Only Lane Marking
- Construction By Others

MovingAhead Concept Plans

Multimodal Transit Corridor
LANE TRANSIT DISTRICT
EUGENE, OREGON

RIVER ROAD CORRIDOR
ENHANCED CORRIDOR ALTERNATIVE

DATE: 07/2017

R.E.08

Legend: Enhanced Corridor Alternative

- Proposed Exclusive Bus Lane
- Proposed Business Access and Transit Lane
- Proposed Protected Bike Lane
- Proposed Bike Crossing
- Proposed Crosswalk
- Proposed Median
- Proposed Sidewalk
- Proposed ADA Ramp Improvement
- Proposed On-Street Parking
- Proposed Concrete Bus Pad
- Proposed Pedestrian Bridge
- Proposed Stop
- Existing Stop Utilized by Route
- Existing EmX Station
- Existing Property Line
- Proposed Construction Footprint
- Proposed Curb
- Proposed New Full Signal
- Proposed Reconstructed Signal
- Proposed Reconfigured Signal
- Proposed New Pedestrian Signal
- Proposed Bus Path of Travel in Exclusive or Business Access and Transit Lane
- Proposed Bus Path of Travel in Mixed Traffic
- Proposed Lane Lines
- Proposed Striped Bike Lane or Buffered Bike Lane
- Proposed Bicycle Storage
- Proposed New Modified Vehicle Turn Lane
- Proposed New Bike Lane Marking
- Proposed New Bus Only Lane Marking
- Construction By Others

MovingAhead Concept Plans

Multimodal Transit Corridor

LANE TRANSIT DISTRICT
EUGENE, OREGON

RIVER ROAD CORRIDOR
ENHANCED CORRIDOR ALTERNATIVE

DATE: 07/2017

R.E.09

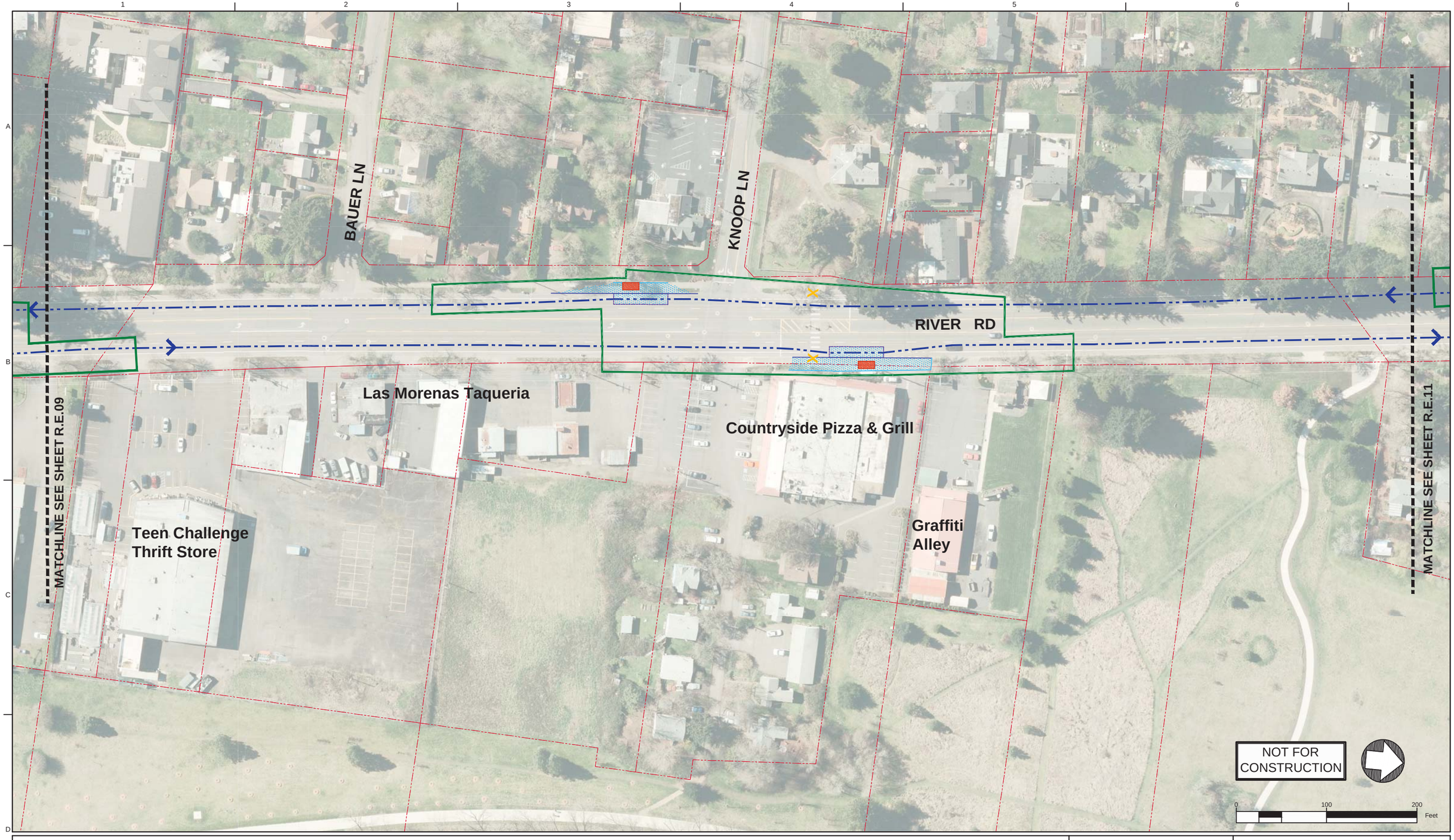

Legend: Enhanced Corridor Alternative

- Proposed Exclusive Bus Lane
- Proposed Business Access and Transit Lane
- Proposed Protected Bike Lane
- Proposed Bike Crossing
- Proposed Crosswalk
- Proposed Median
- Proposed Sidewalk
- Proposed ADA Ramp Improvement
- Proposed On-Street Parking
- Proposed Concrete Bus Pad
- Proposed Pedestrian Bridge
- Proposed Stop
- Existing Stop Utilized by Route
- Existing EmX Station
- Existing Property Line
- Proposed Construction Footprint
- Proposed Curb
- Proposed New Full Signal
- Proposed Reconstructed Signal
- Proposed Reconfigured Signal
- Proposed New Pedestrian Signal
- Proposed Bus Path of Travel in Exclusive or Business Access and Transit Lane
- Proposed Bus Path of Travel in Mixed Traffic
- Proposed Lane Lines
- Proposed Striped Bike Lane or Buffered Bike Lane
- Proposed Bicycle Storage
- Proposed New Modified Vehicle Turn Lane
- Proposed New Bike Lane Marking
- Proposed New Bus Only Lane Marking
- Construction By Others

MovingAhead Concept Plans

Multimodal Transit Corridor

LANE TRANSIT DISTRICT
EUGENE, OREGON

RIVER ROAD CORRIDOR
ENHANCED CORRIDOR ALTERNATIVE

DATE: 07/2017

R.E.10

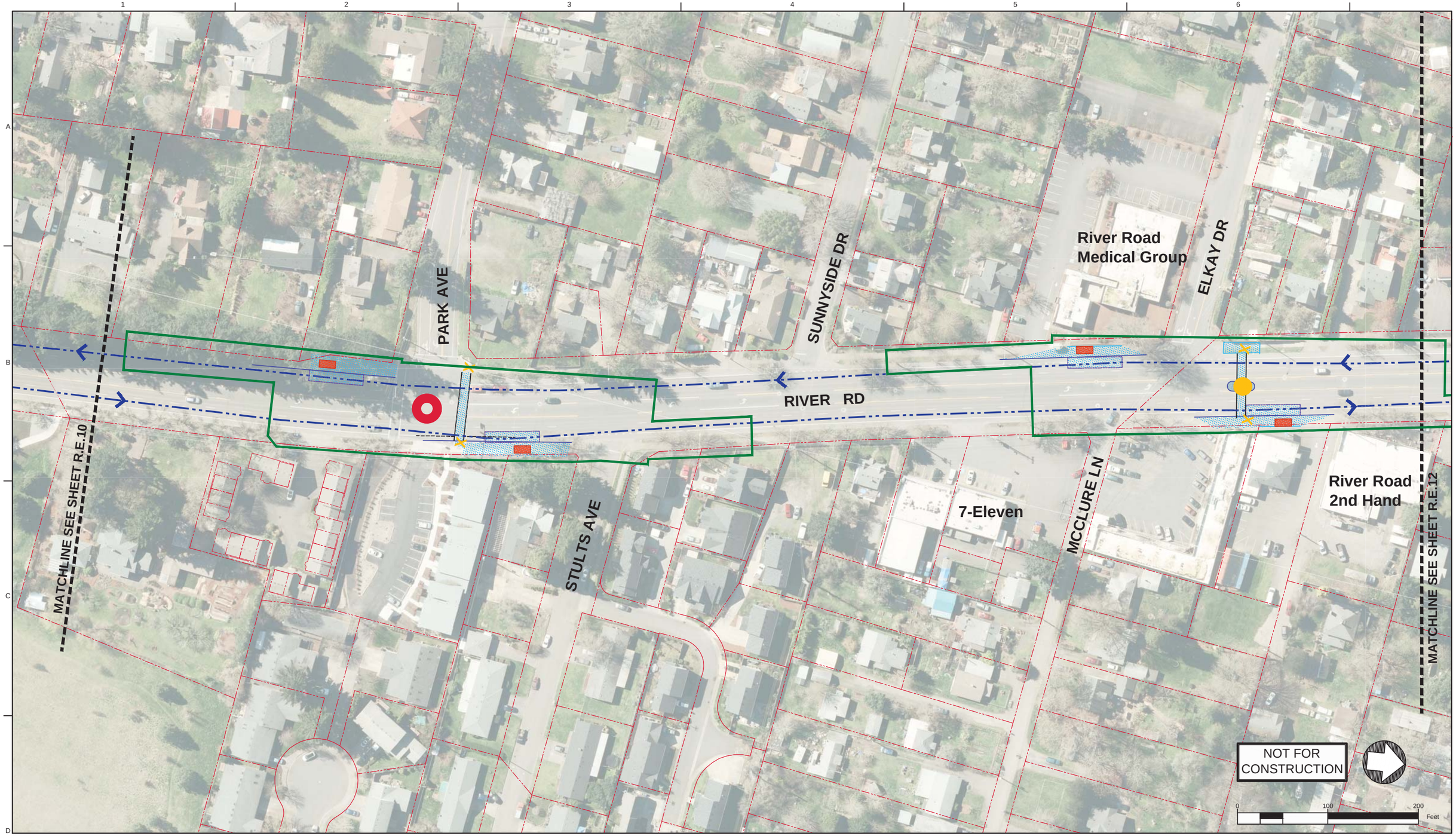

Legend: Enhanced Corridor Alternative

- Proposed Exclusive Bus Lane
- Proposed Business Access and Transit Lane
- Proposed Protected Bike Lane
- Proposed Bike Crossing
- Proposed Crosswalk
- Proposed Median
- Proposed Sidewalk
- Proposed ADA Ramp Improvement
- Proposed On-Street Parking
- Proposed Concrete Bus Pad
- Proposed Pedestrian Bridge
- Proposed Stop
- Existing Stop Utilized by Route
- Existing EmX Station
- Existing Property Line
- Proposed Construction Footprint
- Proposed Curb
- Proposed New Full Signal
- Proposed Reconstructed Signal
- Proposed Reconfigured Signal
- Proposed New Pedestrian Signal
- Proposed Bus Path of Travel in Exclusive or Business Access and Transit Lane
- Proposed Bus Path of Travel in Mixed Traffic
- Proposed Lane Lines
- Proposed Striped Bike Lane or Buffered Bike Lane
- Proposed Bicycle Storage
- Proposed New Modified Vehicle Turn Lane
- Proposed New Bike Lane Marking
- Proposed New Bus Only Lane Marking
- Construction By Others

MovingAhead Concept Plans

Multimodal Transit Corridor

LANE TRANSIT DISTRICT
EUGENE, OREGON

RIVER ROAD CORRIDOR
ENHANCED CORRIDOR ALTERNATIVE

DATE: 07/2017

R.E.11

Legend: Enhanced Corridor Alternative

- Proposed Exclusive Bus Lane
- Proposed Business Access and Transit Lane
- Proposed Protected Bike Lane
- Proposed Bike Crossing
- Proposed Crosswalk
- Proposed Median
- Proposed Sidewalk
- Proposed ADA Ramp Improvement
- Proposed On-Street Parking
- Proposed Concrete Bus Pad
- Proposed Pedestrian Bridge
- Proposed Stop
- Existing Stop Utilized by Route
- Existing EmX Station
- Existing Property Line
- Proposed Construction Footprint
- Proposed Curb
- Proposed New Full Signal
- Proposed Reconstructed Signal
- Proposed Reconfigured Signal
- Proposed New Pedestrian Signal
- Proposed Bus Path of Travel in Exclusive or Business Access and Transit Lane
- Proposed Bus Path of Travel in Mixed Traffic
- Proposed Lane Lines
- Proposed Striped Bike Lane or Buffered Bike Lane
- Proposed Bicycle Storage
- Proposed New Modified Vehicle Turn Lane
- Proposed New Bike Lane Marking
- Proposed New Bus Only Lane Marking
- Construction By Others

MovingAhead Concept Plans

Multimodal Transit Corridor
LANE TRANSIT DISTRICT
EUGENE, OREGON

RIVER ROAD CORRIDOR
ENHANCED CORRIDOR ALTERNATIVE

DATE: 07/2017

R.E.12

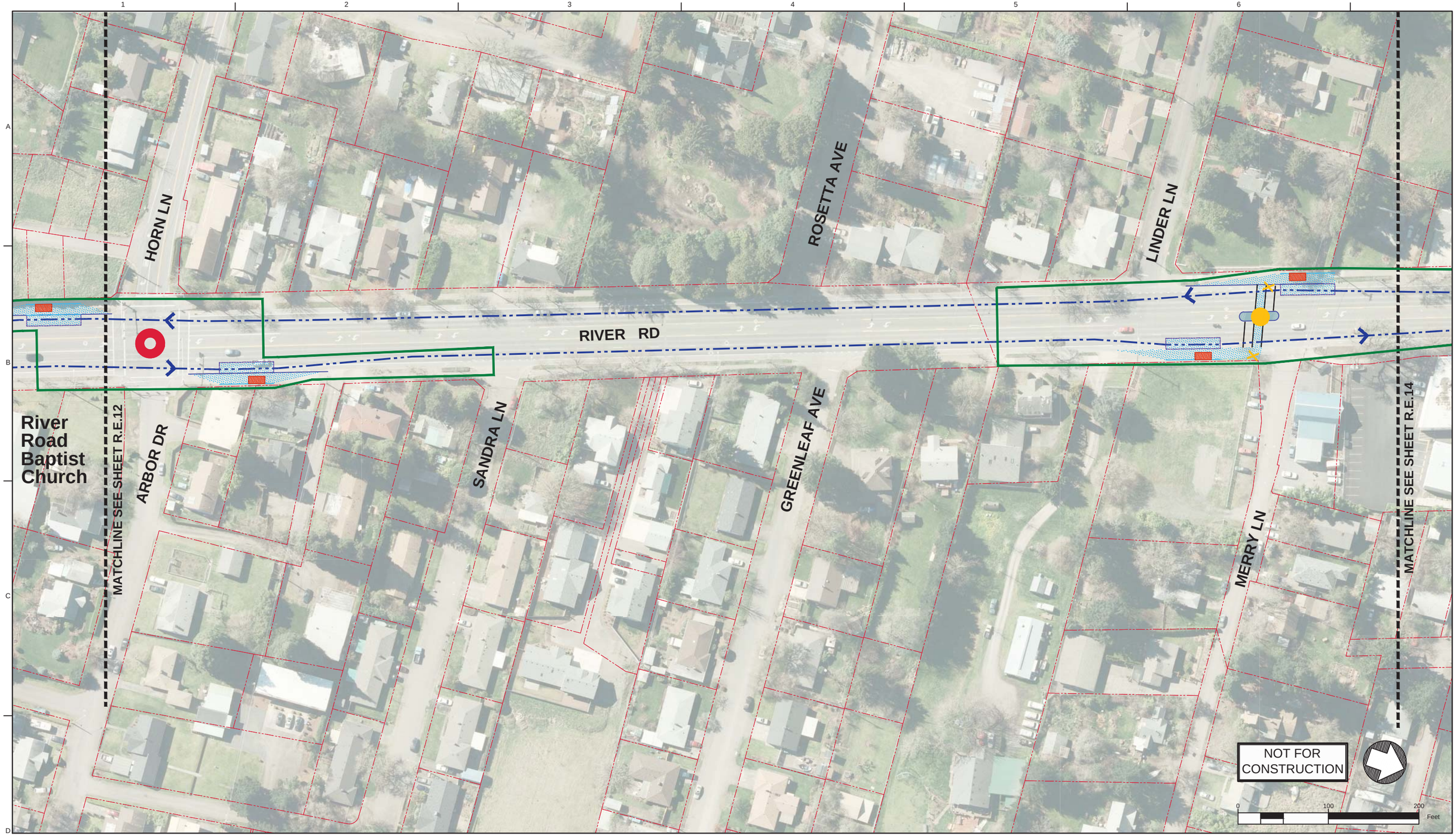

Legend: Enhanced Corridor Alternative

- Proposed Exclusive Bus Lane
- Proposed Business Access and Transit Lane
- Proposed Protected Bike Lane
- Proposed Bike Crossing
- Proposed Crosswalk
- Proposed Median
- Proposed Sidewalk
- Proposed ADA Ramp Improvement
- Proposed On-Street Parking
- Proposed Concrete Bus Pad
- Proposed Pedestrian Bridge
- Proposed Stop
- Existing Stop Utilized by Route
- Existing EmX Station
- Existing Property Line
- Proposed Construction Footprint
- Proposed Curb
- Proposed New Full Signal
- Proposed Reconstructed Signal
- Proposed Reconfigured Signal
- Proposed New Pedestrian Signal
- Proposed Bus Path of Travel in Exclusive or Business Access and Transit Lane
- Proposed Bus Path of Travel in Mixed Traffic
- Proposed Lane Lines
- Proposed Striped Bike Lane or Buffered Bike Lane
- Proposed Bicycle Storage
- Proposed New Modified Vehicle Turn Lane
- Proposed New Bike Lane Marking
- Proposed New Bus Only Lane Marking
- Construction By Others

MovingAhead Concept Plans

Multimodal Transit Corridor

LANE TRANSIT DISTRICT
EUGENE, OREGON

RIVER ROAD CORRIDOR
ENHANCED CORRIDOR ALTERNATIVE

DATE: 07/2017

R.E.13

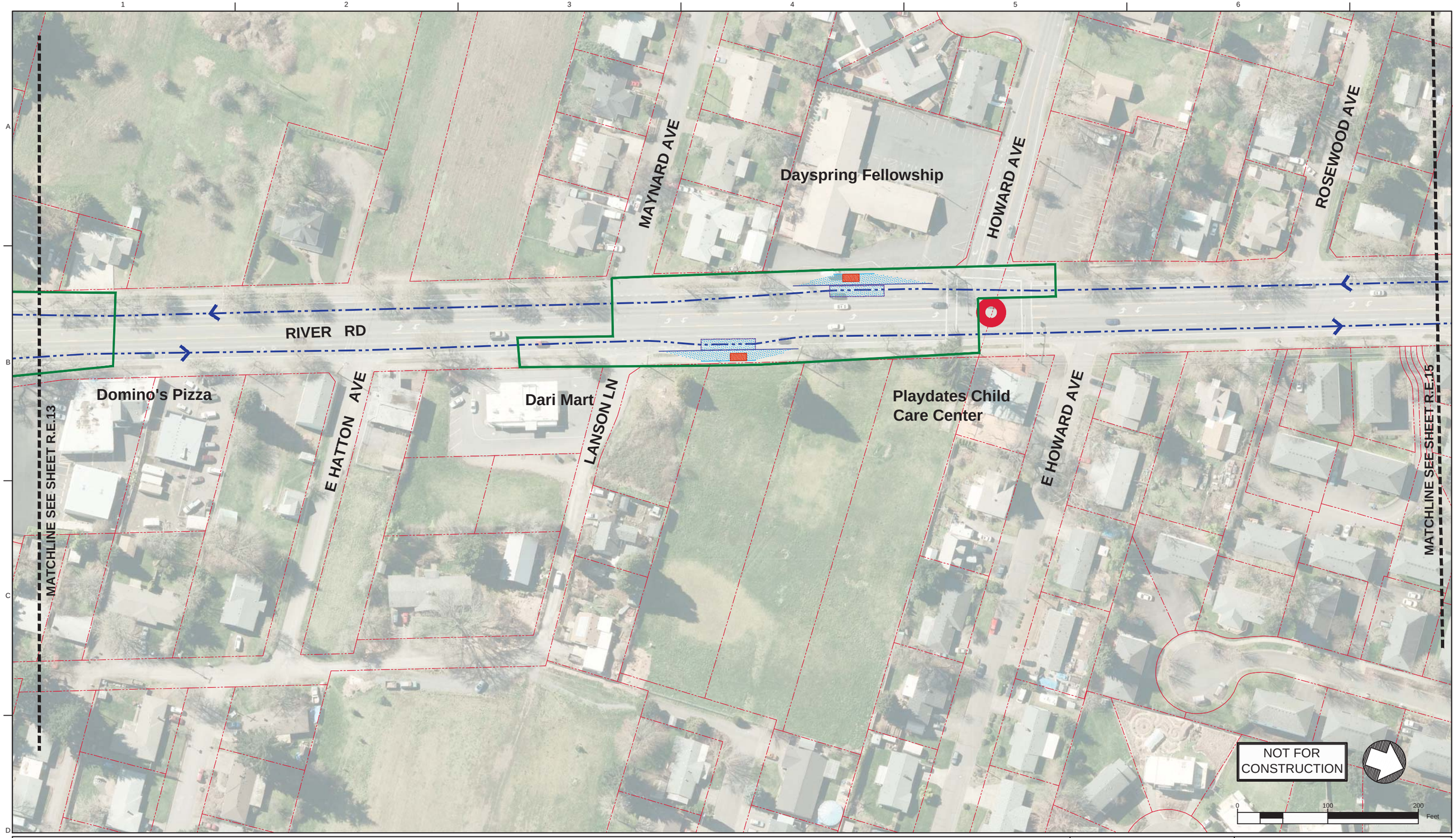

Legend: Enhanced Corridor Alternative

- Proposed Exclusive Bus Lane
- Proposed Business Access and Transit Lane
- Proposed Protected Bike Lane
- Proposed Bike Crossing
- Proposed Crosswalk
- Proposed Median
- Proposed Sidewalk
- Proposed ADA Ramp Improvement
- Proposed On-Street Parking
- Proposed Concrete Bus Pad
- Proposed Pedestrian Bridge
- Proposed Stop
- Existing Stop Utilized by Route
- Existing EmX Station
- Existing Property Line
- Proposed Construction Footprint
- Proposed Curb
- Proposed New Full Signal
- Proposed Reconstructed Signal
- Proposed Reconfigured Signal
- Proposed New Pedestrian Signal
- Proposed Bus Path of Travel in Exclusive or Business Access and Transit Lane
- Proposed Bus Path of Travel in Mixed Traffic
- Proposed Lane Lines
- Proposed Striped Bike Lane or Buffered Bike Lane
- Proposed Bicycle Storage
- Proposed New Modified Vehicle Turn Lane
- Proposed New Bike Lane Marking
- Proposed New Bus Only Lane Marking
- Construction By Others

MovingAhead Concept Plans

Multimodal Transit Corridor

LANE TRANSIT DISTRICT
EUGENE, OREGON

RIVER ROAD CORRIDOR
ENHANCED CORRIDOR ALTERNATIVE

DATE: 07/2017

R.E.14

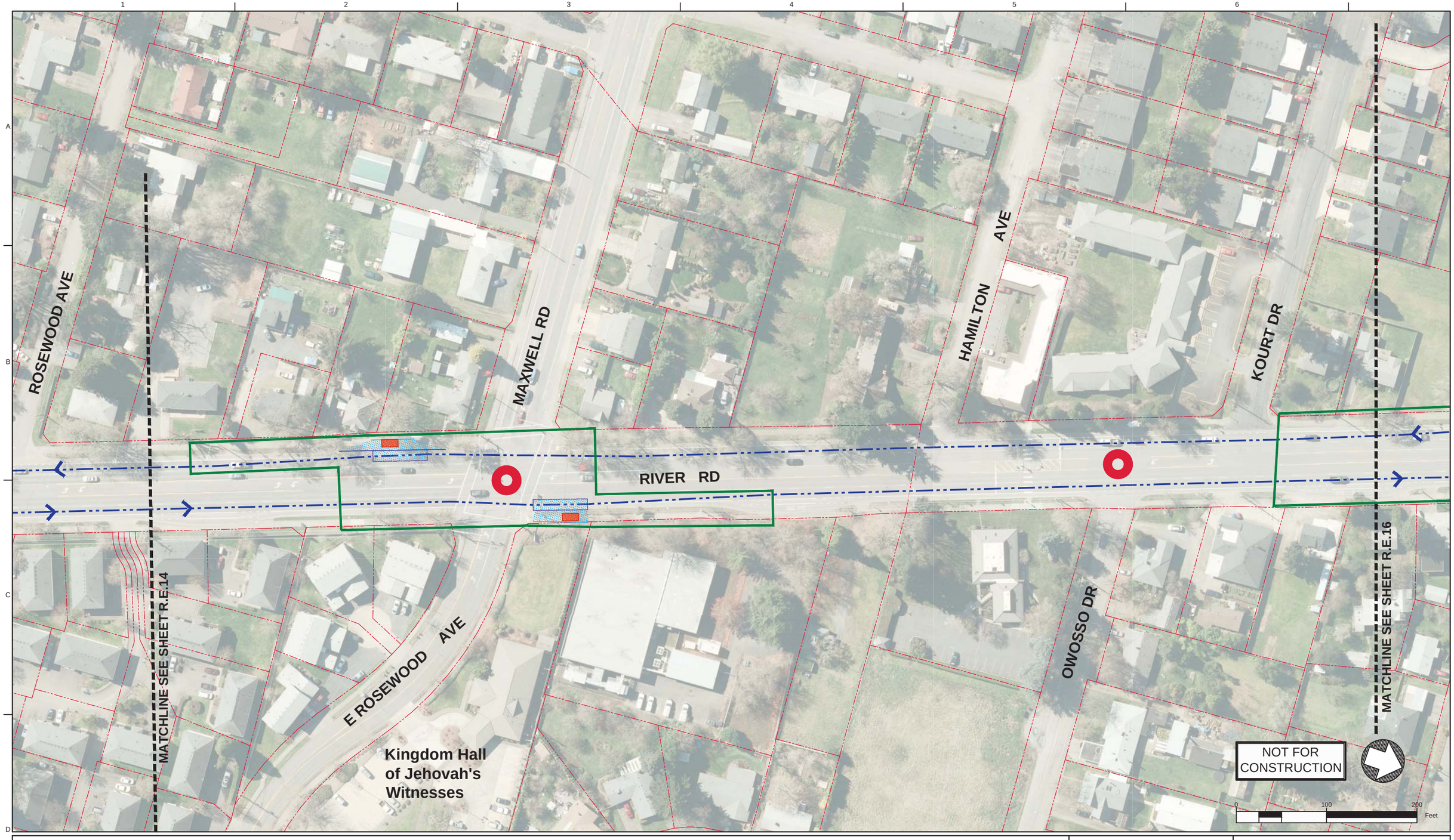

Legend: Enhanced Corridor Alternative

- Proposed Exclusive Bus Lane
- Proposed Business Access and Transit Lane
- Proposed Protected Bike Lane
- Proposed Bike Crossing
- Proposed Crosswalk
- Proposed Median
- Proposed Sidewalk
- Proposed ADA Ramp Improvement
- Proposed On-Street Parking
- Proposed Concrete Bus Pad
- Proposed Pedestrian Bridge
- Proposed Stop
- Existing Stop Utilized by Route
- Existing EmX Station
- Existing Property Line
- Proposed Construction Footprint
- Proposed Curb
- Proposed New Full Signal
- Proposed Reconstructed Signal
- Proposed Reconfigured Signal
- Proposed New Pedestrian Signal
- Proposed Bus Path of Travel in Exclusive or Business Access and Transit Lane
- Proposed Bus Path of Travel in Mixed Traffic
- Proposed Lane Lines
- Proposed Striped Bike Lane or Buffered Bike Lane
- Proposed Bicycle Storage
- Proposed New Modified Vehicle Turn Lane
- Proposed New Bike Lane Marking
- Proposed New Bus Only Lane Marking
- Construction By Others

MovingAhead Concept Plans

Multimodal Transit Corridor
LANE TRANSIT DISTRICT
EUGENE, OREGON

RIVER ROAD CORRIDOR
ENHANCED CORRIDOR ALTERNATIVE

DATE: 07/2017

R.E.15

1 2 3 4 5 6

A B C D

Bi-Mart

Grocery Outlet

KeyBank

Pizza Hut

SILVER LN

RAMP

Carl's Jr.

Arby's

RIVER RD

Chen's Happy Garden

Pacific Continental Bank

Wells Fargo Bank

Lube It USA

Aaron's

CORLISS LN

RIVER AVE

RAMP

MATCHLINE SEE SHEET R.E.15

MATCHLINE SEE SHEET R.E.17

NOT FOR CONSTRUCTION

0 100 200 Feet

Legend: Enhanced Corridor Alternative

- Proposed Exclusive Bus Lane
- Proposed Business Access and Transit Lane
- Proposed Protected Bike Lane
- Proposed Bike Crossing
- Proposed Crosswalk
- Proposed Median
- Proposed Sidewalk
- Proposed ADA Ramp Improvement
- Proposed On-Street Parking
- Proposed Concrete Bus Pad
- Proposed Pedestrian Bridge
- Proposed Stop
- Existing Stop Utilized by Route
- Existing EmX Station
- Existing Property Line
- Proposed Construction Footprint
- Proposed Curb
- Proposed New Full Signal
- Proposed Reconstructed Signal
- Proposed Reconfigured Signal
- Proposed New Pedestrian Signal
- Proposed Bus Path of Travel in Exclusive or Business Access and Transit Lane
- Proposed Bus Path of Travel in Mixed Traffic
- Proposed Lane Lines
- Proposed Striped Bike Lane or Buffered Bike Lane
- Proposed Bicycle Storage
- Proposed New Modified Vehicle Turn Lane
- Proposed New Bike Lane Marking
- Proposed New Bus Only Lane Marking
- Construction By Others

MovingAhead Concept Plans

Multimodal Transit Corridor

LANE TRANSIT DISTRICT
EUGENE, OREGON

RIVER ROAD CORRIDOR
ENHANCED CORRIDOR ALTERNATIVE

DATE: 07/2017

R.E.16

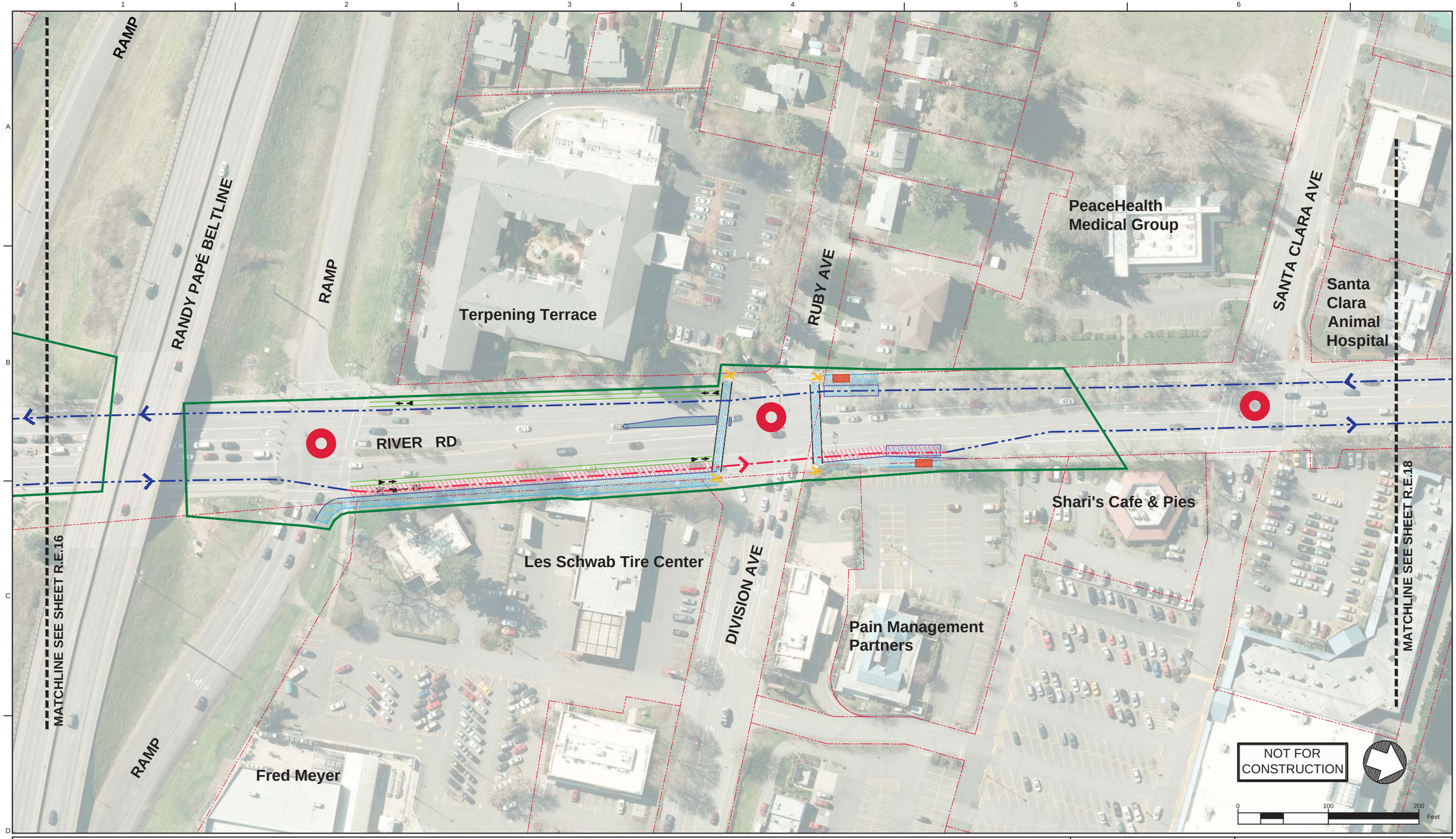

Legend: Enhanced Corridor Alternative

- Proposed Exclusive Bus Lane
- Proposed Business Access and Transit Lane
- Proposed Protected Bike Lane
- Proposed Bike Crossing
- Proposed Crosswalk
- Proposed Median
- Proposed Sidewalk
- Proposed ADA Ramp Improvement
- Proposed On-Street Parking
- Proposed Concrete Bus Pad
- Proposed Pedestrian Bridge
- Proposed Stop
- Existing Stop Utilized by Route
- Existing EmX Station
- Existing Property Line
- Proposed Construction Footprint
- Proposed Curb
- Proposed New Full Signal
- Proposed Reconstructed Signal
- Proposed Reconfigured Signal
- Proposed New Pedestrian Signal
- Proposed Bus Path of Travel in Exclusive or Business Access and Transit Lane
- Proposed Bus Path of Travel in Mixed Traffic
- Proposed Lane Lines
- Proposed Striped Bike Lane or Buffered Bike Lane
- Proposed Bicycle Storage
- Proposed New Modified Vehicle Turn Lane
- Proposed New Bike Lane Marking
- Proposed New Bus Only Lane Marking
- Construction By Others

MovingAhead Concept Plans

Multimodal Transit Corridor
LANE TRANSIT DISTRICT
EUGENE, OREGON

RIVER ROAD CORRIDOR
ENHANCED CORRIDOR ALTERNATIVE

DATE: 07/2017

R.E.17

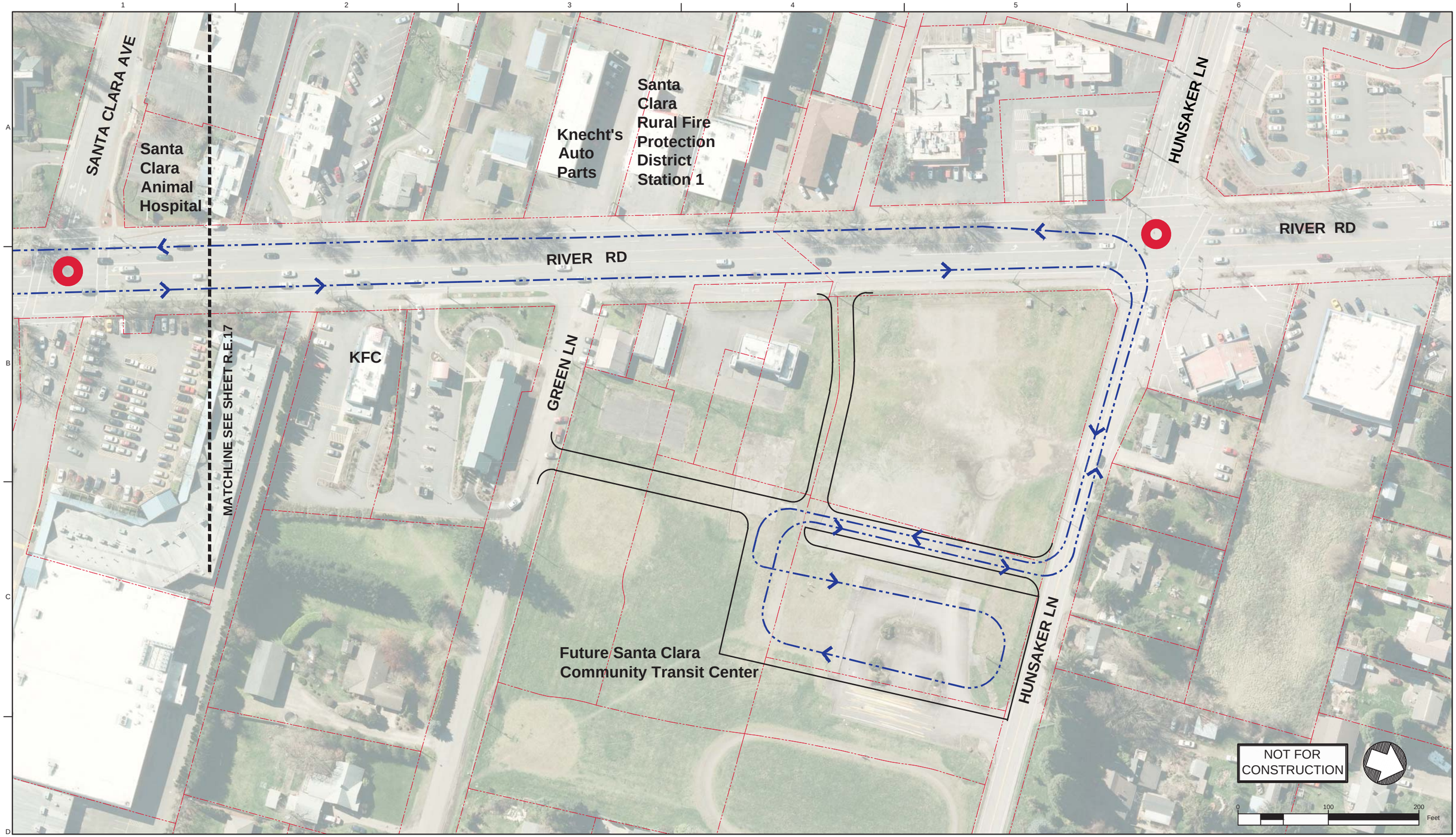

Legend: Enhanced Corridor Alternative

- Proposed Exclusive Bus Lane
- Proposed Business Access and Transit Lane
- Proposed Protected Bike Lane
- Proposed Bike Crossing
- Proposed Crosswalk
- Proposed Median
- Proposed Sidewalk
- Proposed ADA Ramp Improvement
- Proposed On-Street Parking
- Proposed Concrete Bus Pad
- Proposed Pedestrian Bridge
- Proposed Stop
- Existing Stop Utilized by Route
- Existing EmX Station
- Existing Property Line
- Proposed Construction Footprint
- Proposed Curb
- Proposed New Full Signal
- Proposed Reconstructed Signal
- Proposed Reconfigured Signal
- Proposed New Pedestrian Signal
- Proposed Bus Path of Travel in Exclusive or Business Access and Transit Lane
- Proposed Bus Path of Travel in Mixed Traffic
- Proposed Lane Lines
- Proposed Striped Bike Lane or Buffered Bike Lane
- Proposed Bicycle Storage
- Proposed New Modified Vehicle Turn Lane
- Proposed New Bike Lane Marking
- Proposed New Bus Only Lane Marking
- Construction By Others

MovingAhead Concept Plans

Multimodal Transit Corridor

LANE TRANSIT DISTRICT
EUGENE, OREGON

RIVER ROAD CORRIDOR
ENHANCED CORRIDOR ALTERNATIVE

DATE: 07/2017

R.E.18

RIVER ROAD CORRIDOR: ENHANCED CORRIDOR ALTERNATIVE REPRESENTATIVE CROSS SECTIONS

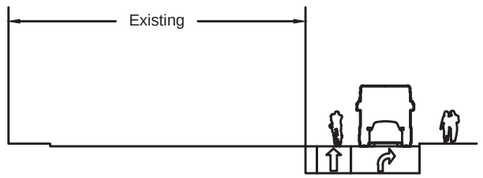

Business Access and Transit Lane with Intersection Queue Jump -
River Road and Silver Lane Avenue Intersection Facing North
River Road and Division Avenue Intersection Facing North

Business Access and Transit Lane -
River Road From Silver Lane to Randy Papé Beltline Interchange Facing North
River Road From Randy Papé Beltline Interchange to Division Avenue Facing North

NOTES:

1. CROSS SECTIONS ARE ONLY SHOWN FOR AREAS WHERE CIVIL CONSTRUCTION IMPROVEMENTS ARE PROPOSED FOR THIS ALTERNATIVE.
2. CROSS SECTIONS ARE REPRESENTATIVE AND INTENDED TO ACCOMPANY THE CONCEPTUAL DESIGN PLANS INCLUDED IN THIS SET.

NOT FOR CONSTRUCTION

NOT TO SCALE

MovingAhead Concept Plans

Multimodal Transit Corridor
LANE TRANSIT DISTRICT
EUGENE, OREGON

SECTIONS
RIVER ROAD CORRIDOR
ENHANCED CORRIDOR ALTERNATIVE

DATE: 07/2017

R.E.19

CONCEPT DESIGN SHEET KEY MAP
RIVER ROAD CORRIDOR: EmX ALTERNATIVE

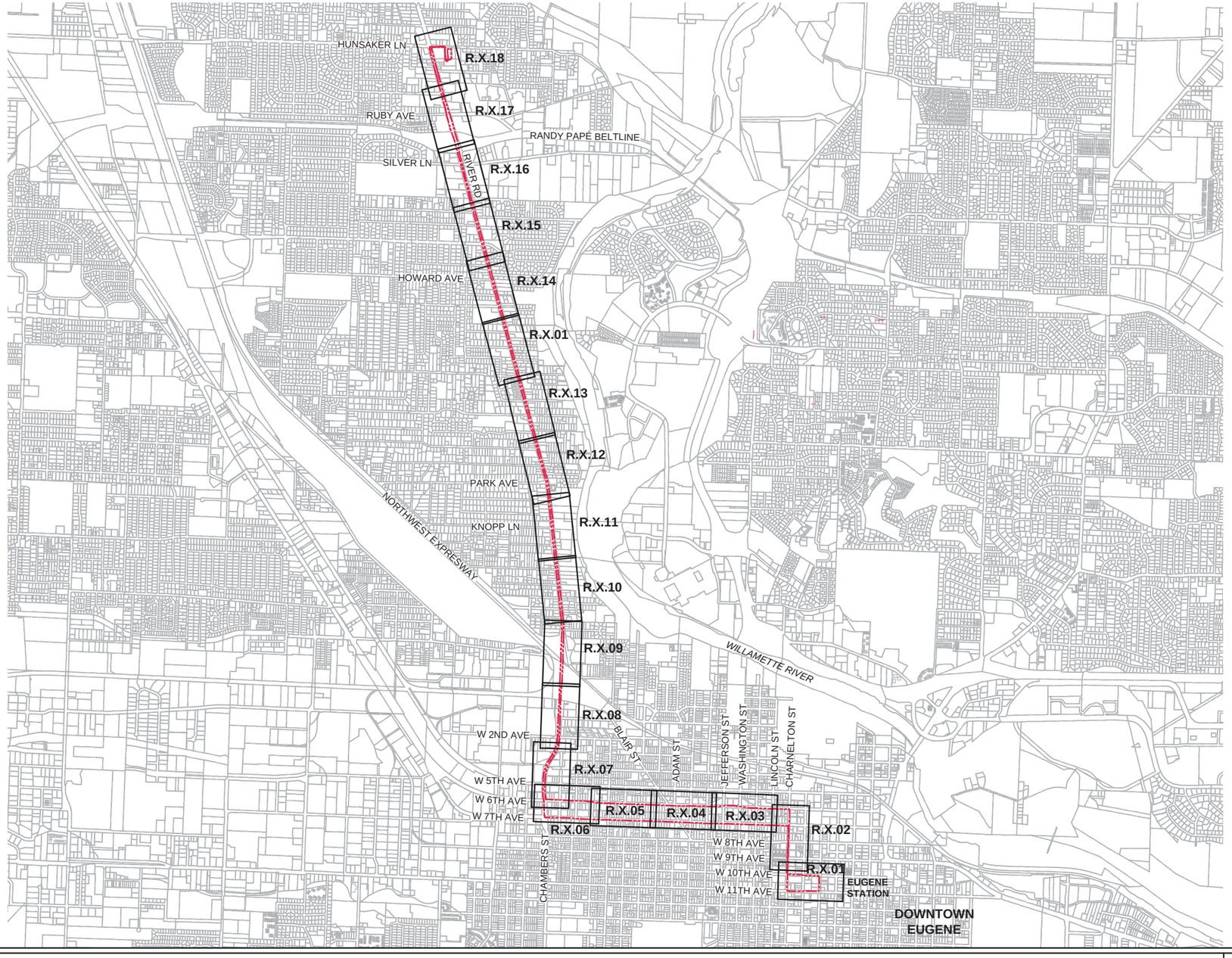

NOT FOR CONSTRUCTION

NOT TO SCALE

MovingAhead Concept Plans

Multimodal Transit Corridor
LANE TRANSIT DISTRICT
EUGENE, OREGON

KEY MAP
RIVER ROAD CORRIDOR
EmX ALTERNATIVE

DATE: 07/2017

R.X.00

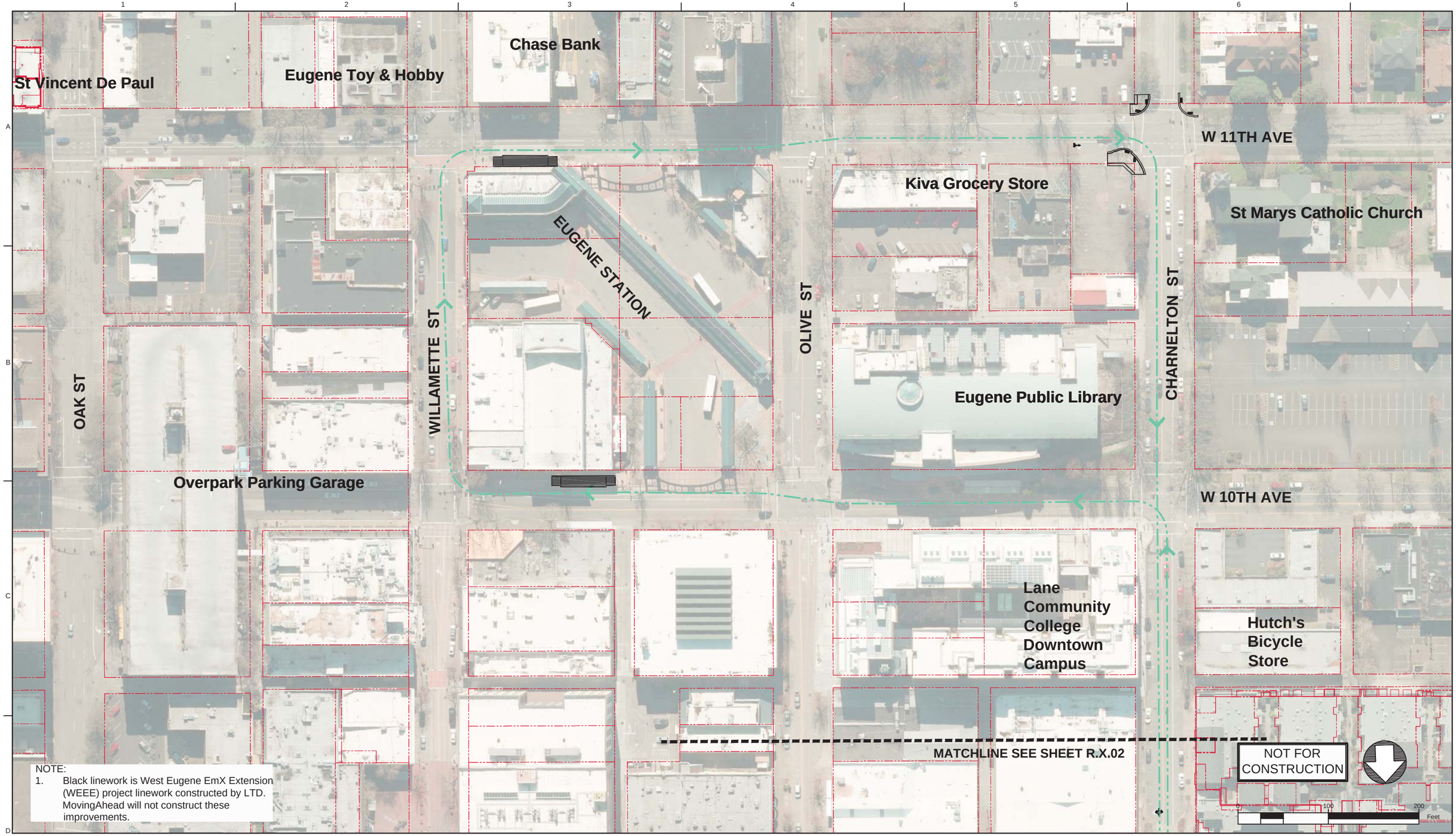

NOTE:
1. Black linework is West Eugene EmX Extension (WEEE) project linework constructed by LTD. MovingAhead will not construct these improvements.

Legend: EmX Alternative

- Proposed Exclusive Bus Lane
- Proposed Business Access and Transit (BAT) Lane
- Proposed Protected Bike Lane
- Proposed Bike Crossing
- Proposed Crosswalk
- Proposed Median
- Proposed Sidewalk
- Proposed ADA Ramp Improvement
- Proposed On-Street Parking
- Proposed Concrete Bus Pad
- Proposed Curb
- Proposed Striped or Buffered Bike Lane
- Proposed EmX Station
- Proposed EmX Station with Bicycle Storage
- Existing EmX Station
- Existing Property Line
- Proposed Construction Footprint
- Proposed Station Platform Edge
- Proposed New Full Signal
- Proposed Reconstructed Signal
- Proposed Reconfigured Signal
- Proposed New Pedestrian Signal
- Proposed EmX Path of Travel in Exclusive or Business Access and Transit Lane
- Proposed EmX Path of Travel in Mixed Traffic
- Proposed EmX Path of Travel in Existing EmX Corridor
- Proposed Lane Lines
- Proposed New or Modified Vehicle Turn Lane
- Proposed New Bike Lane Marking
- Proposed New Bus Only Lane Marking
- Proposed New BAT Lane Marking
- Construction By Others
- Proposed Pedestrian Bridge

MovingAhead Concept Plans

Multimodal Transit Corridor
LANE TRANSIT DISTRICT
EUGENE, OREGON

RIVER ROAD CORRIDOR
EmX ALTERNATIVE

DATE: 07/2017

R.X.01

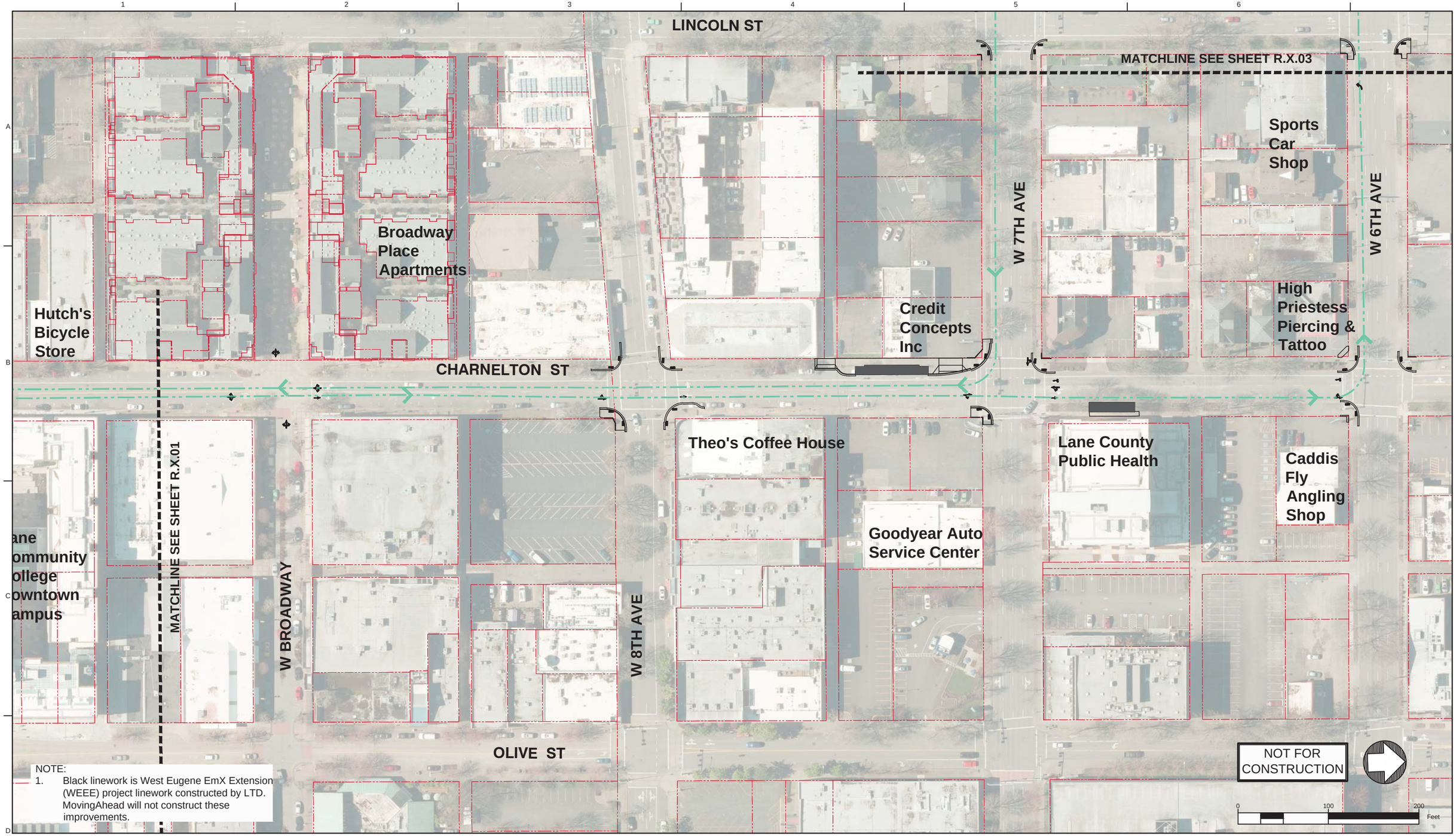

NOTE:
1. Black linework is West Eugene EmX Extension (WEEE) project linework constructed by LTD. MovingAhead will not construct these improvements.

Legend: EmX Alternative

- Proposed Exclusive Bus Lane
- Proposed Business Access and Transit (BAT) Lane
- Proposed Protected Bike Lane
- Proposed Bike Crossing
- Proposed Crosswalk
- Proposed Median
- Proposed Sidewalk
- Proposed ADA Ramp Improvement
- Proposed On-Street Parking
- Proposed Concrete Bus Pad
- Proposed Curb
- Proposed Striped or Buffered Bike Lane
- Proposed EmX Station
- Proposed EmX Station with Bicycle Storage
- Existing EmX Station
- Existing Property Line
- Proposed Construction Footprint
- Proposed Station Platform Edge
- Proposed New Full Signal
- Proposed Reconstructed Signal
- Proposed Reconfigured Signal
- Proposed New Pedestrian Signal
- Proposed EmX Path of Travel in Exclusive or Business Access and Transit Lane
- Proposed EmX Path of Travel in Mixed Traffic
- Proposed EmX Path of Travel in Existing EmX Corridor
- Proposed Lane Lines
- Proposed New or Modified Vehicle Turn Lane
- Proposed New Bike Lane Marking
- Proposed New Bus Only Lane Marking
- Proposed New BAT Lane Marking
- Construction By Others
- Proposed Pedestrian Bridge

MovingAhead Concept Plans

Multimodal Transit Corridor
LANE TRANSIT DISTRICT
EUGENE, OREGON

RIVER ROAD CORRIDOR
EmX ALTERNATIVE

DATE: 07/2017

R.X.02

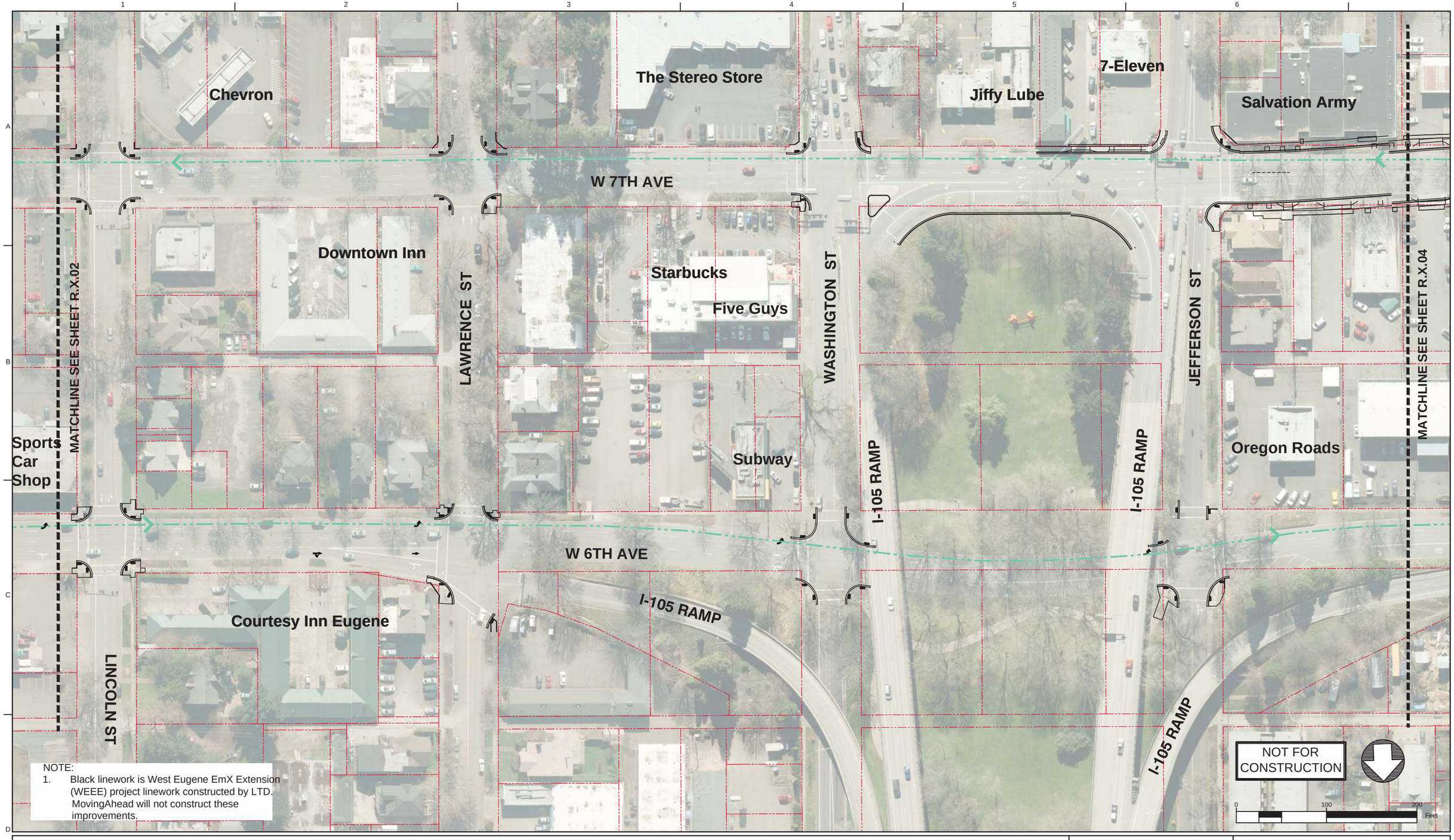

NOTE:
1. Black linework is West Eugene EmX Extension (WEEE) project linework constructed by LTD. MovingAhead will not construct these improvements.

Legend: EmX Alternative

- Proposed Exclusive Bus Lane
- Proposed Business Access and Transit (BAT) Lane
- Proposed Protected Bike Lane
- Proposed Bike Crossing
- Proposed Crosswalk
- Proposed Median
- Proposed Sidewalk
- Proposed ADA Ramp Improvement
- Proposed On-Street Parking
- Proposed Concrete Bus Pad
- Proposed Curb
- Proposed Striped or Buffered Bike Lane
- Proposed EmX Station
- Proposed EmX Station with Bicycle Storage
- Existing EmX Station
- Existing Property Line
- Proposed Construction Footprint
- Proposed Station Platform Edge
- Proposed New Full Signal
- Proposed Reconstructed Signal
- Proposed Reconfigured Signal
- Proposed New Pedestrian Signal
- Proposed EmX Path of Travel in Exclusive or Business Access and Transit Lane
- Proposed EmX Path of Travel in Mixed Traffic
- Proposed EmX Path of Travel in Existing EmX Corridor
- Proposed Lane Lines
- Proposed New or Modified Vehicle Turn Lane
- Proposed New Bike Lane Marking
- Proposed New Bus Only Lane Marking
- Proposed New BAT Lane Marking
- Construction By Others
- Proposed Pedestrian Bridge

MovingAhead Concept Plans

Multimodal Transit Corridor
LANE TRANSIT DISTRICT
EUGENE, OREGON

RIVER ROAD CORRIDOR
EmX ALTERNATIVE

DATE: 07/2017

R.X.03

NOTE:
1. Black linework is West Eugene EmX Extension (WEEE) project linework constructed by LTD.MovingAhead will not construct these improvements.

Legend: EmX Alternative

- Proposed Exclusive Bus Lane
- Proposed Business Access and Transit (BAT) Lane
- Proposed Protected Bike Lane
- Proposed Bike Crossing
- Proposed Crosswalk
- Proposed Median
- Proposed Sidewalk
- Proposed ADA Ramp Improvement
- Proposed On-Street Parking
- Proposed Concrete Bus Pad
- Proposed Curb
- Proposed Striped or Buffered Bike Lane
- Proposed EmX Station
- Proposed EmX Station with Bicycle Storage
- Existing EmX Station
- Existing Property Line
- Proposed Construction Footprint
- Proposed Station Platform Edge
- Proposed New Full Signal
- Proposed Reconstructed Signal
- Proposed Reconfigured Signal
- Proposed New Pedestrian Signal
- Proposed EmX Path of Travel in Exclusive or Business Access and Transit Lane
- Proposed EmX Path of Travel in Mixed Traffic
- Proposed EmX Path of Travel in Existing EmX Corridor
- Proposed Lane Lines
- Proposed New or Modified Vehicle Turn Lane
- Proposed New Bike Lane Marking
- Proposed New Bus Only Lane Marking
- Proposed New BAT Lane Marking
- Construction By Others
- Proposed Pedestrian Bridge

MovingAhead Concept Plans

Multimodal Transit Corridor
LANE TRANSIT DISTRICT
EUGENE, OREGON

RIVER ROAD CORRIDOR
EmX ALTERNATIVE

DATE: 07/2017

R.X.04

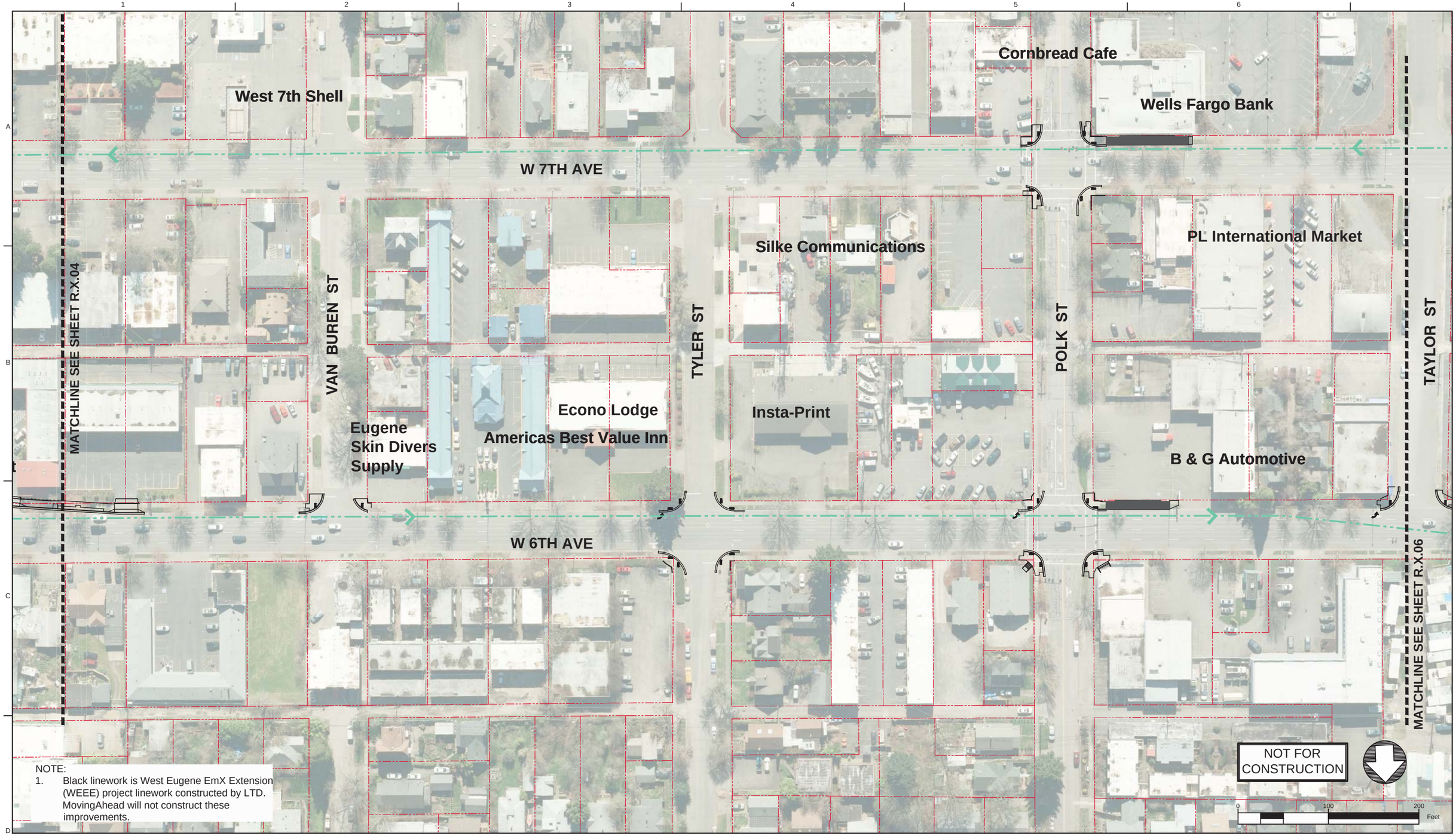

NOTE:
1. Black linework is West Eugene EmX Extension (WEEE) project linework constructed by LTD. MovingAhead will not construct these improvements.

Legend: EmX Alternative

- Proposed Exclusive Bus Lane
- Proposed Business Access and Transit (BAT) Lane
- Proposed Protected Bike Lane
- Proposed Bike Crossing
- Proposed Crosswalk
- Proposed Median
- Proposed Sidewalk
- Proposed ADA Ramp Improvement
- Proposed On-Street Parking
- Proposed Concrete Bus Pad
- Proposed Curb
- Proposed Striped or Buffered Bike Lane
- Proposed EmX Station
- Proposed EmX Station with Bicycle Storage
- Existing EmX Station
- Existing Property Line
- Proposed Construction Footprint
- Proposed Station Platform Edge
- Proposed New Full Signal
- Proposed Reconstructed Signal
- Proposed Reconfigured Signal
- Proposed New Pedestrian Signal
- Proposed EmX Path of Travel in Exclusive or Business Access and Transit Lane
- Proposed EmX Path of Travel in Mixed Traffic
- Proposed EmX Path of Travel in Existing EmX Corridor
- Proposed Lane Lines
- Proposed New or Modified Vehicle Turn Lane
- Proposed New Bike Lane Marking
- Proposed New Bus Only Lane Marking
- Proposed New BAT Lane Marking
- Construction By Others
- Proposed Pedestrian Bridge

MovingAhead Concept Plans

Multimodal Transit Corridor
LANE TRANSIT DISTRICT
EUGENE, OREGON

RIVER ROAD CORRIDOR
EmX ALTERNATIVE

DATE: 07/2017

R.X.05

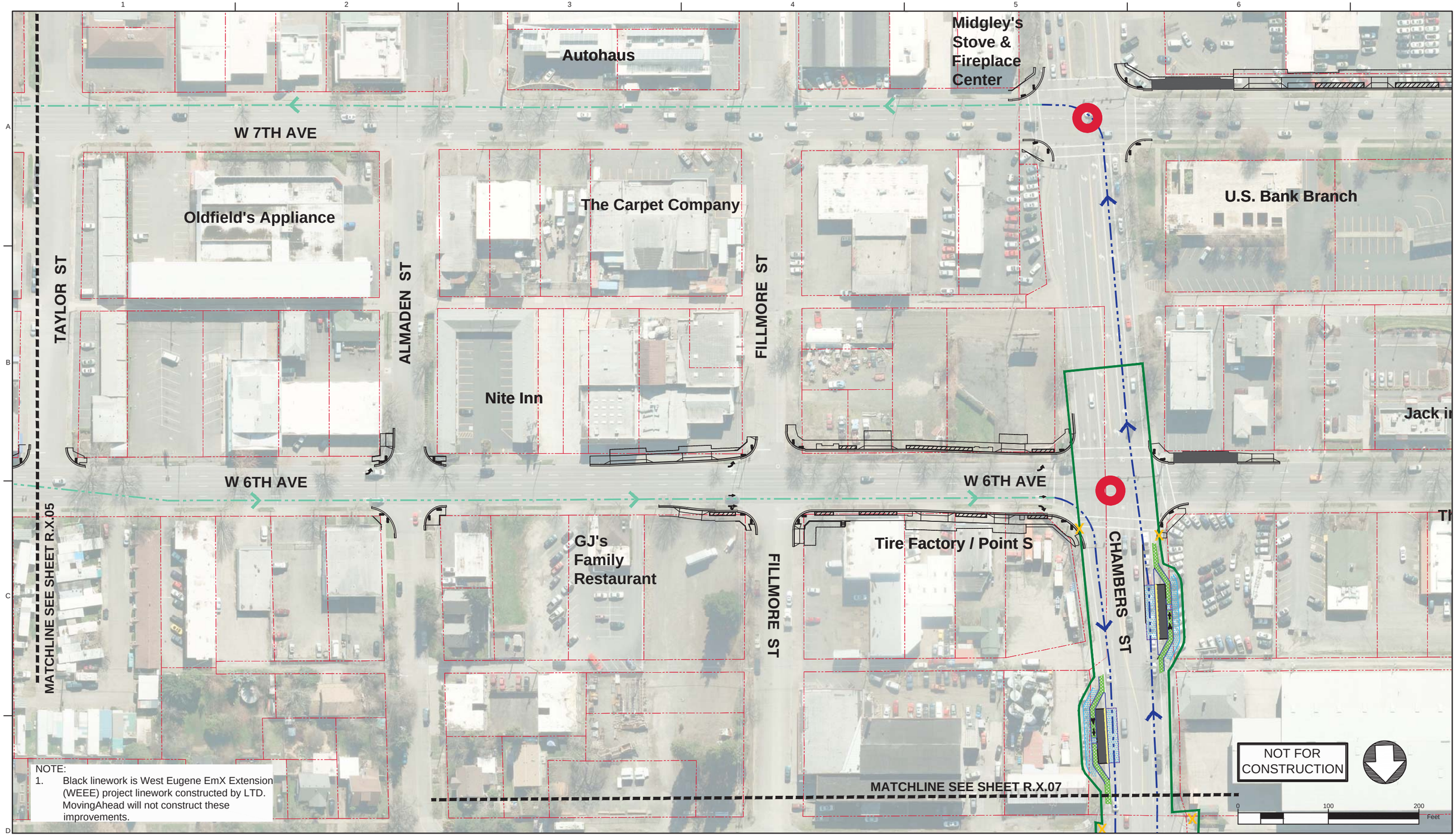

NOTE:
1. Black linework is West Eugene EmX Extension (WEEE) project linework constructed by LTD. MovingAhead will not construct these improvements.

Legend: EmX Alternative

- Proposed Exclusive Bus Lane
- Proposed Business Access and Transit (BAT) Lane
- Proposed Protected Bike Lane
- Proposed Bike Crossing
- Proposed Crosswalk
- Proposed Median
- Proposed Sidewalk
- Proposed ADA Ramp Improvement
- Proposed On-Street Parking
- Proposed Concrete Bus Pad
- Proposed Curb
- Proposed Striped or Buffered Bike Lane
- Proposed EmX Station
- Proposed EmX Station with Bicycle Storage
- Existing EmX Station
- Existing Property Line
- Proposed Construction Footprint
- Proposed Station Platform Edge
- Proposed New Full Signal
- Proposed Reconstructed Signal
- Proposed Reconfigured Signal
- Proposed New Pedestrian Signal
- Proposed EmX Path of Travel in Exclusive or Business Access and Transit Lane
- Proposed EmX Path of Travel in Mixed Traffic
- Proposed EmX Path of Travel in Existing EmX Corridor
- Proposed Lane Lines
- Proposed New or Modified Vehicle Turn Lane
- Proposed New Bike Lane Marking
- Proposed New Bus Only Lane Marking
- Proposed New BAT Lane Marking
- Construction By Others
- Proposed Pedestrian Bridge

MovingAhead Concept Plans

Multimodal Transit Corridor
LANE TRANSIT DISTRICT
EUGENE, OREGON

RIVER ROAD CORRIDOR
EmX ALTERNATIVE

DATE: 07/2017

R.X.06

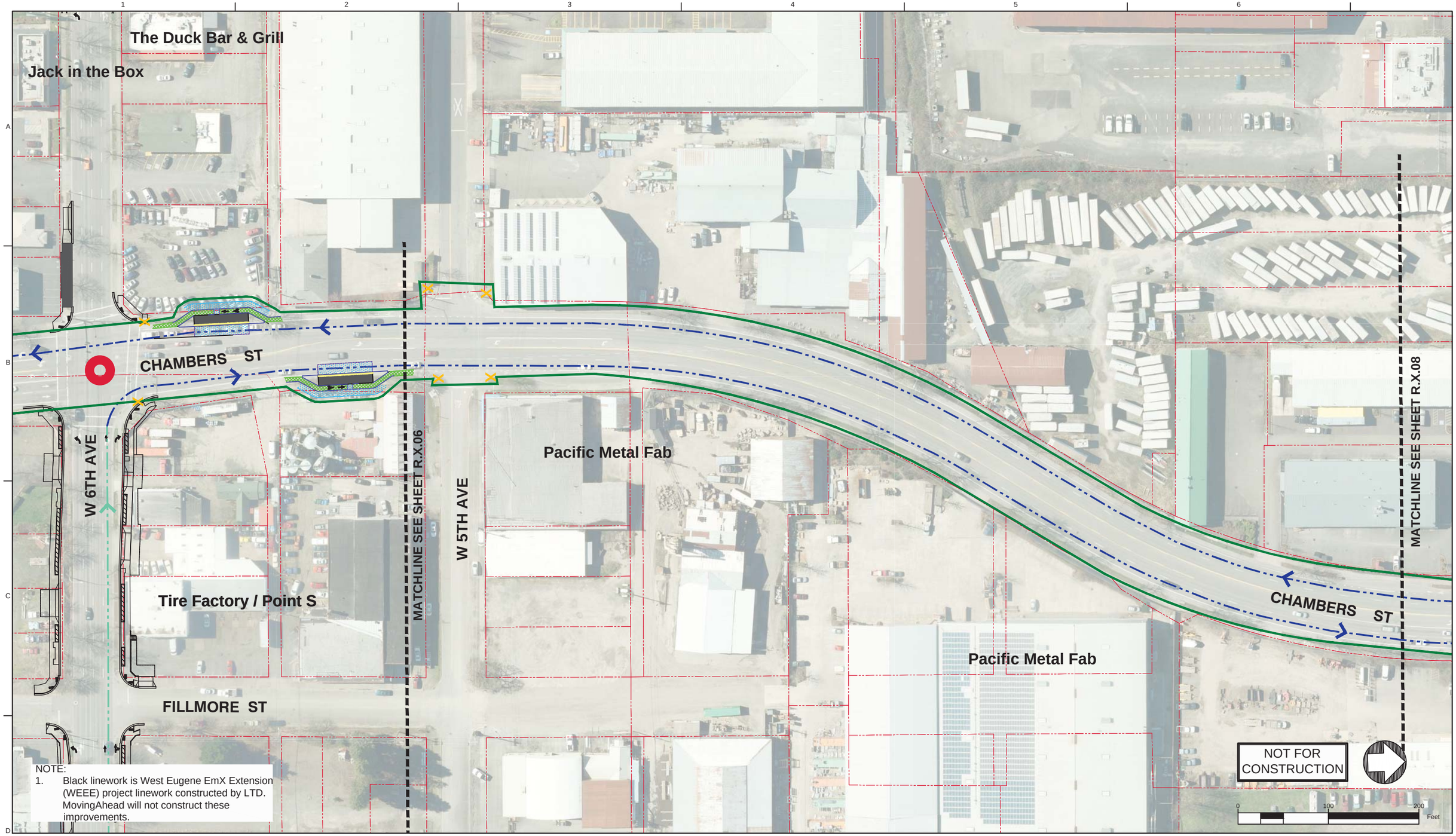

NOTE:
1. Black linework is West Eugene EmX Extension (WEEE) project linework constructed by LTD. MovingAhead will not construct these improvements.

Legend: EmX Alternative

- Proposed Exclusive Bus Lane
- Proposed Business Access and Transit (BAT) Lane
- Proposed Protected Bike Lane
- Proposed Bike Crossing
- Proposed Crosswalk
- Proposed Median
- Proposed Sidewalk
- Proposed ADA Ramp Improvement
- Proposed On-Street Parking
- Proposed Concrete Bus Pad
- Proposed Curb
- Proposed Striped or Buffered Bike Lane
- Proposed EmX Station
- Proposed EmX Station with Bicycle Storage
- Existing EmX Station
- Existing Property Line
- Proposed Construction Footprint
- Proposed Station Platform Edge
- Proposed New Full Signal
- Proposed Reconstructed Signal
- Proposed Reconfigured Signal
- Proposed New Pedestrian Signal
- Proposed EmX Path of Travel in Exclusive or Business Access and Transit Lane
- Proposed EmX Path of Travel in Mixed Traffic
- Proposed EmX Path of Travel in Existing EmX Corridor
- Proposed Lane Lines
- Proposed New or Modified Vehicle Turn Lane
- Proposed New Bike Lane Marking
- Proposed New Bus Only Lane Marking
- Proposed New BAT Lane Marking
- Construction By Others
- Proposed Pedestrian Bridge

MovingAhead Concept Plans

Multimodal Transit Corridor
LANE TRANSIT DISTRICT
EUGENE, OREGON

RIVER ROAD CORRIDOR
EmX ALTERNATIVE

DATE: 07/2017

R.X.07

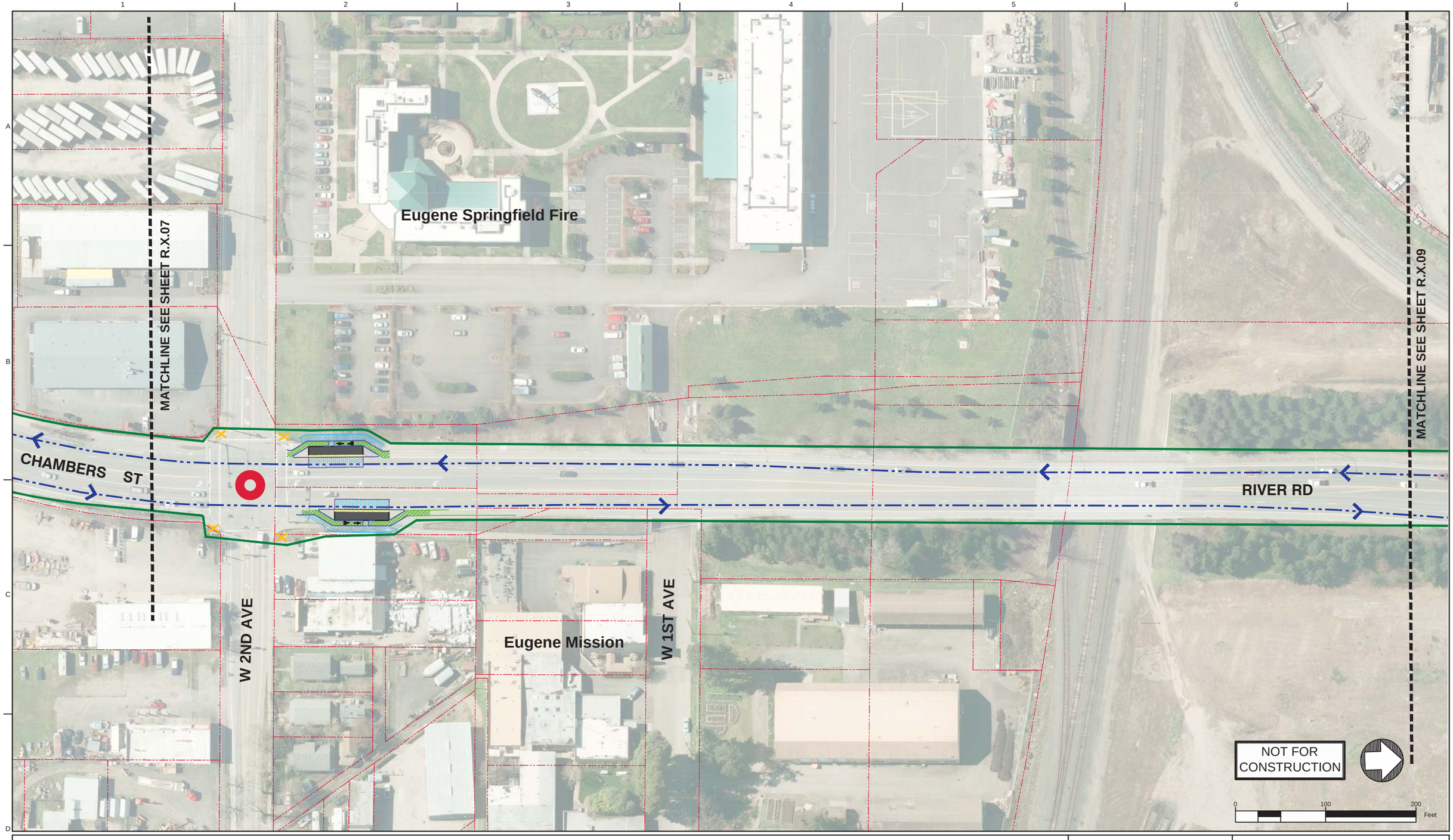

Legend: EmX Alternative

- Proposed Exclusive Bus Lane
- Proposed Business Access and Transit (BAT) Lane
- Proposed Protected Bike Lane
- Proposed Bike Crossing
- Proposed Crosswalk
- Proposed Median
- Proposed Sidewalk
- Proposed ADA Ramp Improvement
- Proposed On-Street Parking
- Proposed Concrete Bus Pad
- Proposed Curb
- Proposed Striped or Buffered Bike Lane
- Proposed EmX Station
- Proposed EmX Station with Bicycle Storage
- Existing EmX Station
- Existing Property Line
- Proposed Construction Footprint
- Proposed Station Platform Edge
- Proposed New Full Signal
- Proposed Reconstructed Signal
- Proposed Reconfigured Signal
- Proposed New Pedestrian Signal
- Proposed EmX Path of Travel in Exclusive or Business Access and Transit Lane
- Proposed EmX Path of Travel in Mixed Traffic
- Proposed EmX Path of Travel in Existing EmX Corridor
- Proposed Lane Lines
- Proposed New or Modified Vehicle Turn Lane
- Proposed New Bike Lane Marking
- Proposed New Bus Only Lane Marking
- Proposed New BAT Lane Marking
- Construction By Others
- Proposed Pedestrian Bridge

MovingAhead Concept Plans

Multimodal Transit Corridor

LANE TRANSIT DISTRICT
EUGENE, OREGON

RIVER ROAD CORRIDOR
EmX ALTERNATIVE

DATE: 07/2017

R.X.08

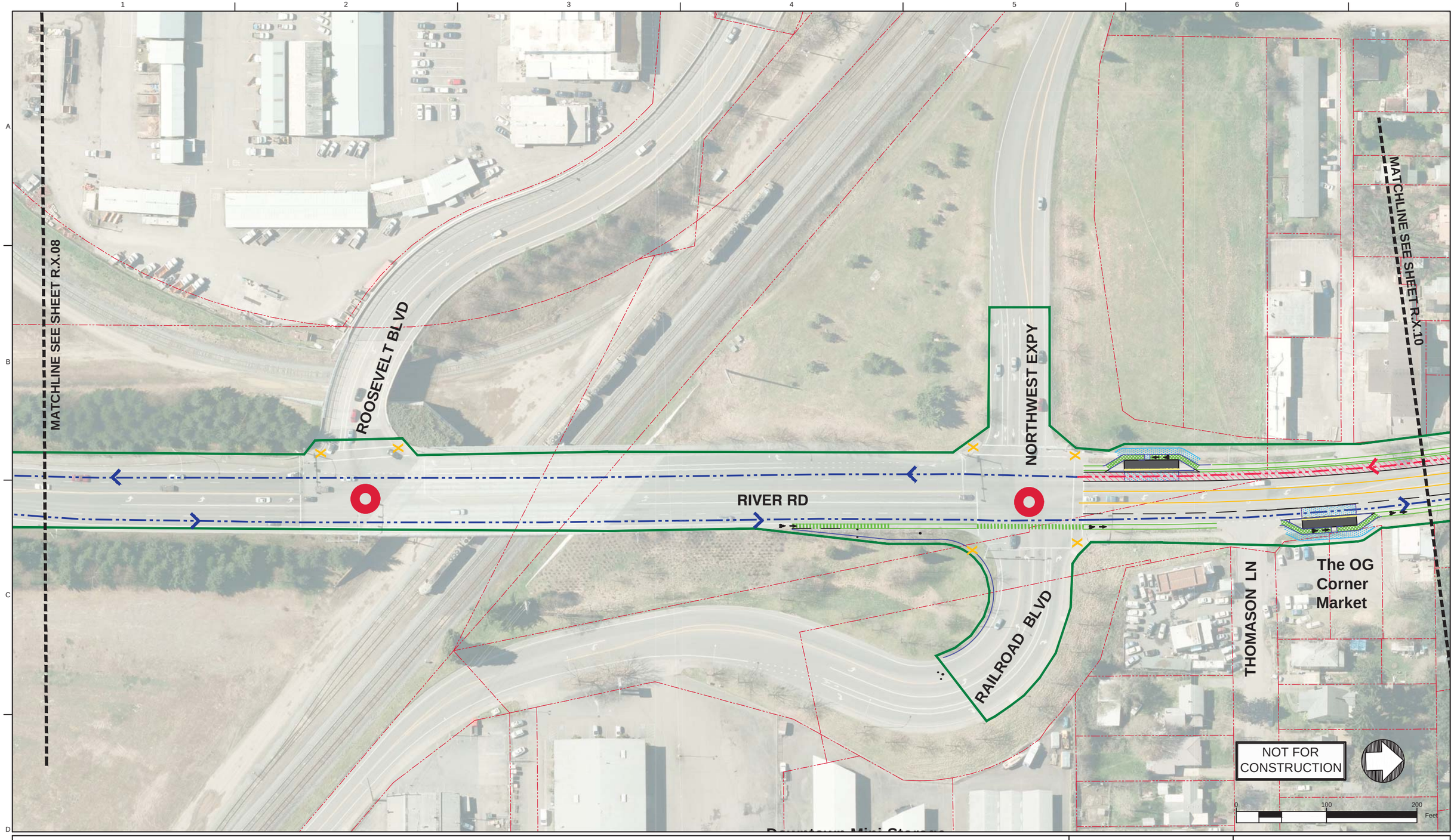

Legend: EmX Alternative

- Proposed Exclusive Bus Lane
- Proposed Business Access and Transit (BAT) Lane
- Proposed Protected Bike Lane
- Proposed Bike Crossing
- Proposed Crosswalk
- Proposed Median
- Proposed Sidewalk
- Proposed ADA Ramp Improvement
- Proposed On-Street Parking
- Proposed Concrete Bus Pad
- Proposed Curb
- Proposed Striped or Buffered Bike Lane
- Proposed EmX Station
- Proposed EmX Station with Bicycle Storage
- Existing EmX Station
- Existing Property Line
- Proposed Construction Footprint
- Proposed Station Platform Edge
- Proposed New Full Signal
- Proposed Reconstructed Signal
- Proposed Reconfigured Signal
- Proposed New Pedestrian Signal
- Proposed EmX Path of Travel in Exclusive or Business Access and Transit Lane
- Proposed EmX Path of Travel in Mixed Traffic
- Proposed EmX Path of Travel in Existing EmX Corridor
- Proposed Lane Lines
- Proposed New or Modified Vehicle Turn Lane
- Proposed New Bike Lane Marking
- Proposed New Bus Only Lane Marking
- Proposed New BAT Lane Marking
- Construction By Others
- Proposed Pedestrian Bridge

MovingAhead Concept Plans

Multimodal Transit Corridor
LANE TRANSIT DISTRICT
EUGENE, OREGON

RIVER ROAD CORRIDOR
EmX ALTERNATIVE

DATE: 07/2017

R.X.09

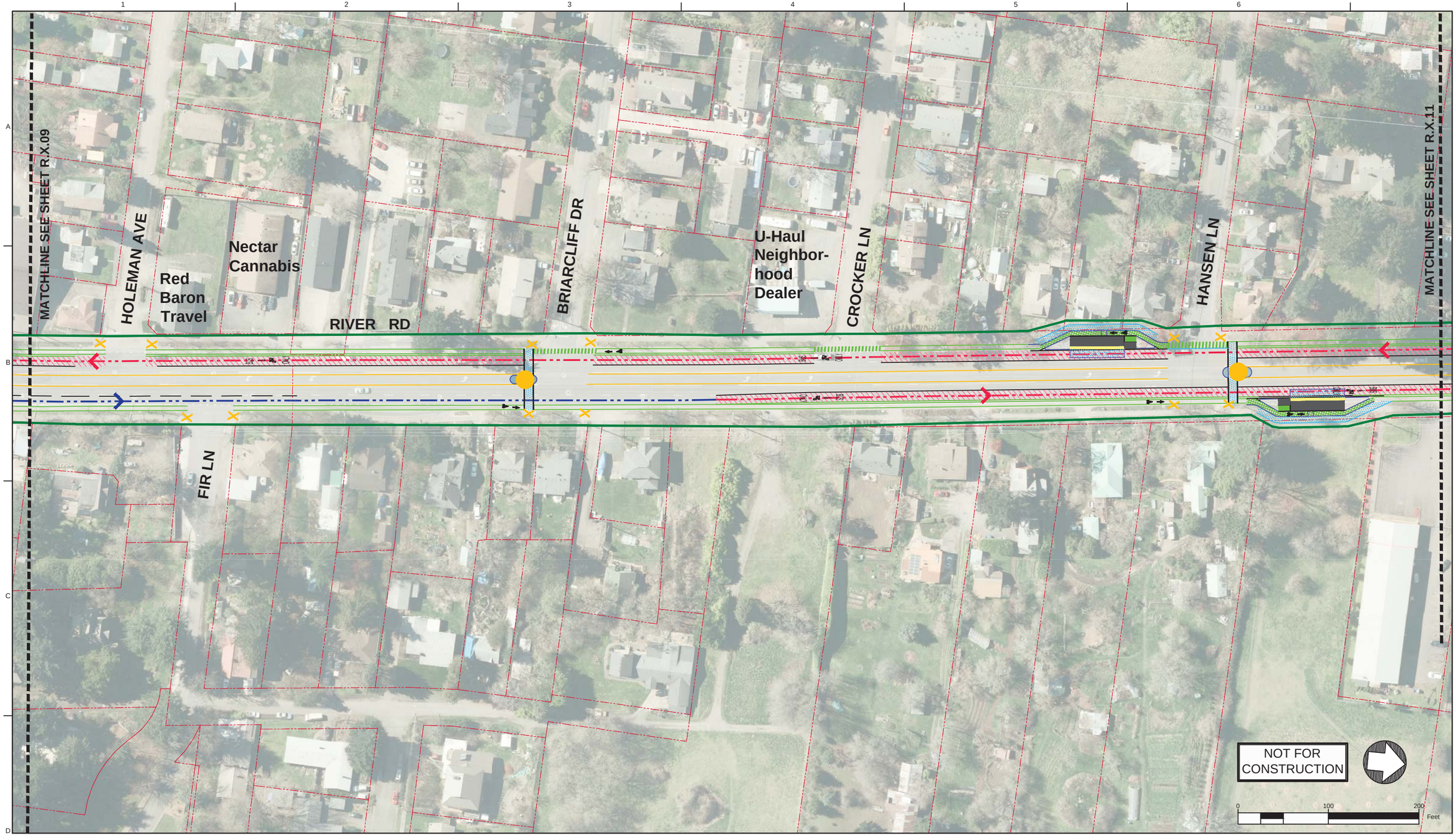

Legend: EmX Alternative

- Proposed Exclusive Bus Lane
- Proposed Business Access and Transit (BAT) Lane
- Proposed Protected Bike Lane
- Proposed Bike Crossing
- Proposed Crosswalk
- Proposed Median
- Proposed Sidewalk
- Proposed ADA Ramp Improvement
- Proposed On-Street Parking
- Proposed Concrete Bus Pad
- Proposed Curb
- Proposed Striped or Buffered Bike Lane
- Proposed EmX Station
- Proposed EmX Station with Bicycle Storage
- Existing EmX Station
- Existing Property Line
- Proposed Construction Footprint
- Proposed Station Platform Edge
- Proposed New Full Signal
- Proposed Reconstructed Signal
- Proposed Reconfigured Signal
- Proposed New Pedestrian Signal
- Proposed EmX Path of Travel in Exclusive or Business Access and Transit Lane
- Proposed EmX Path of Travel in Mixed Traffic
- Proposed EmX Path of Travel in Existing EmX Corridor
- Proposed Lane Lines
- Proposed New or Modified Vehicle Turn Lane
- Proposed New Bike Lane Marking
- Proposed New Bus Only Lane Marking (BUS ONLY)
- Proposed New BAT Lane Marking (BUS ONLY)
- Construction By Others
- Proposed Pedestrian Bridge

MovingAhead Concept Plans

Multimodal Transit Corridor

LANE TRANSIT DISTRICT
EUGENE, OREGON

RIVER ROAD CORRIDOR
EmX ALTERNATIVE

DATE: 07/2017

R.X.10

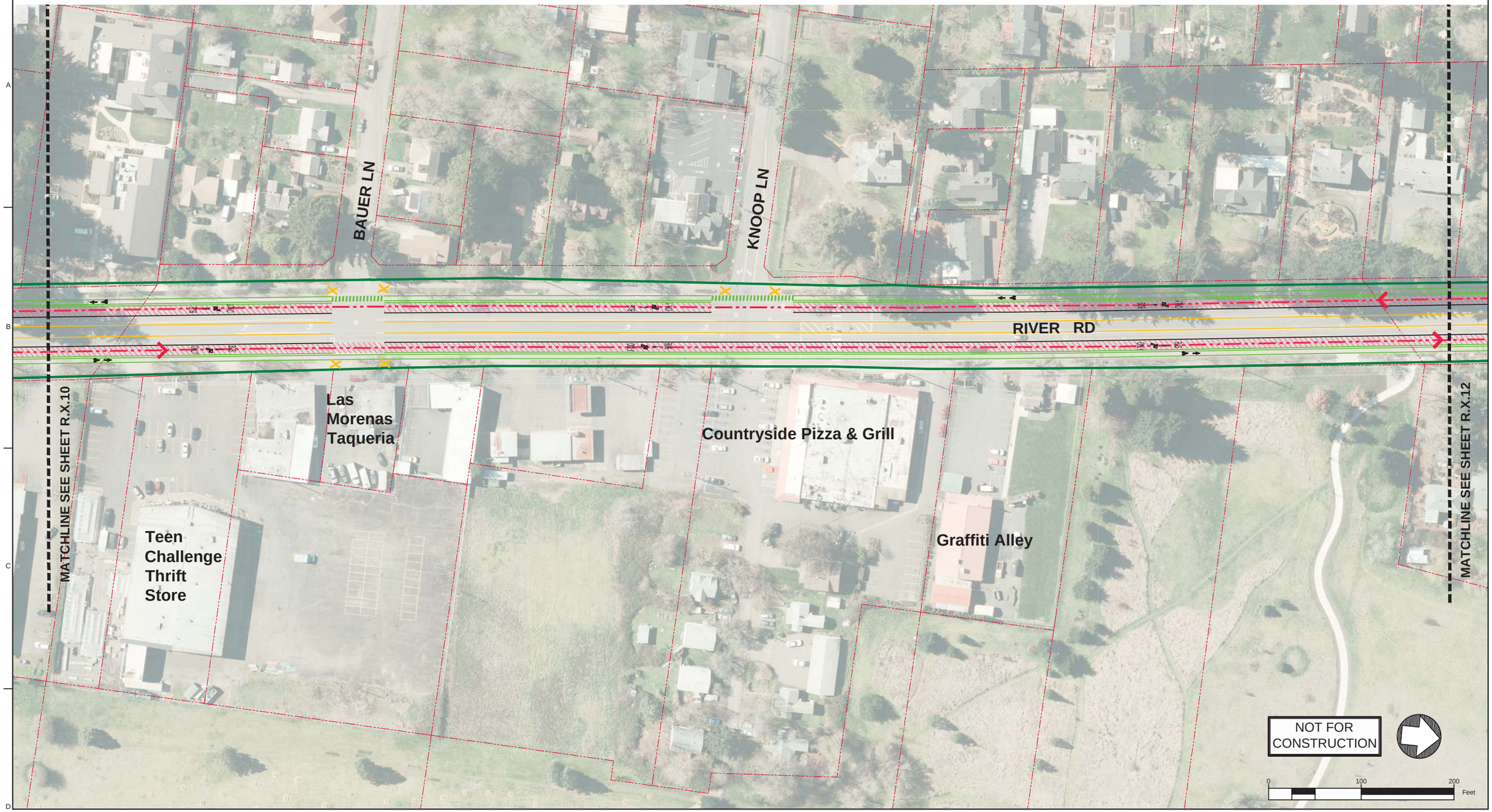

Legend: EmX Alternative

- Proposed Exclusive Bus Lane
- Proposed Business Access and Transit (BAT) Lane
- Proposed Protected Bike Lane
- Proposed Bike Crossing
- Proposed Crosswalk
- Proposed Median
- Proposed Sidewalk
- Proposed ADA Ramp Improvement
- Proposed On-Street Parking
- Proposed Concrete Bus Pad
- Proposed Curb
- Proposed Striped or Buffered Bike Lane
- Proposed EmX Station
- Proposed EmX Station with Bicycle Storage
- Existing EmX Station
- Existing Property Line
- Proposed Construction Footprint
- Proposed Station Platform Edge
- Proposed New Full Signal
- Proposed Reconstructed Signal
- Proposed Reconfigured Signal
- Proposed New Pedestrian Signal
- Proposed EmX Path of Travel in Exclusive or Business Access and Transit Lane
- Proposed EmX Path of Travel in Mixed Traffic
- Proposed EmX Path of Travel in Existing EmX Corridor
- Proposed Lane Lines
- Proposed New or Modified Vehicle Turn Lane
- Proposed New Bike Lane Marking
- Proposed New Bus Only Lane Marking
- Proposed New BAT Lane Marking
- Construction By Others
- Proposed Pedestrian Bridge

MovingAhead Concept Plans

Multimodal Transit Corridor

LANE TRANSIT DISTRICT
EUGENE, OREGON

RIVER ROAD CORRIDOR
EmX ALTERNATIVE

DATE: 07/2017

R.X.11

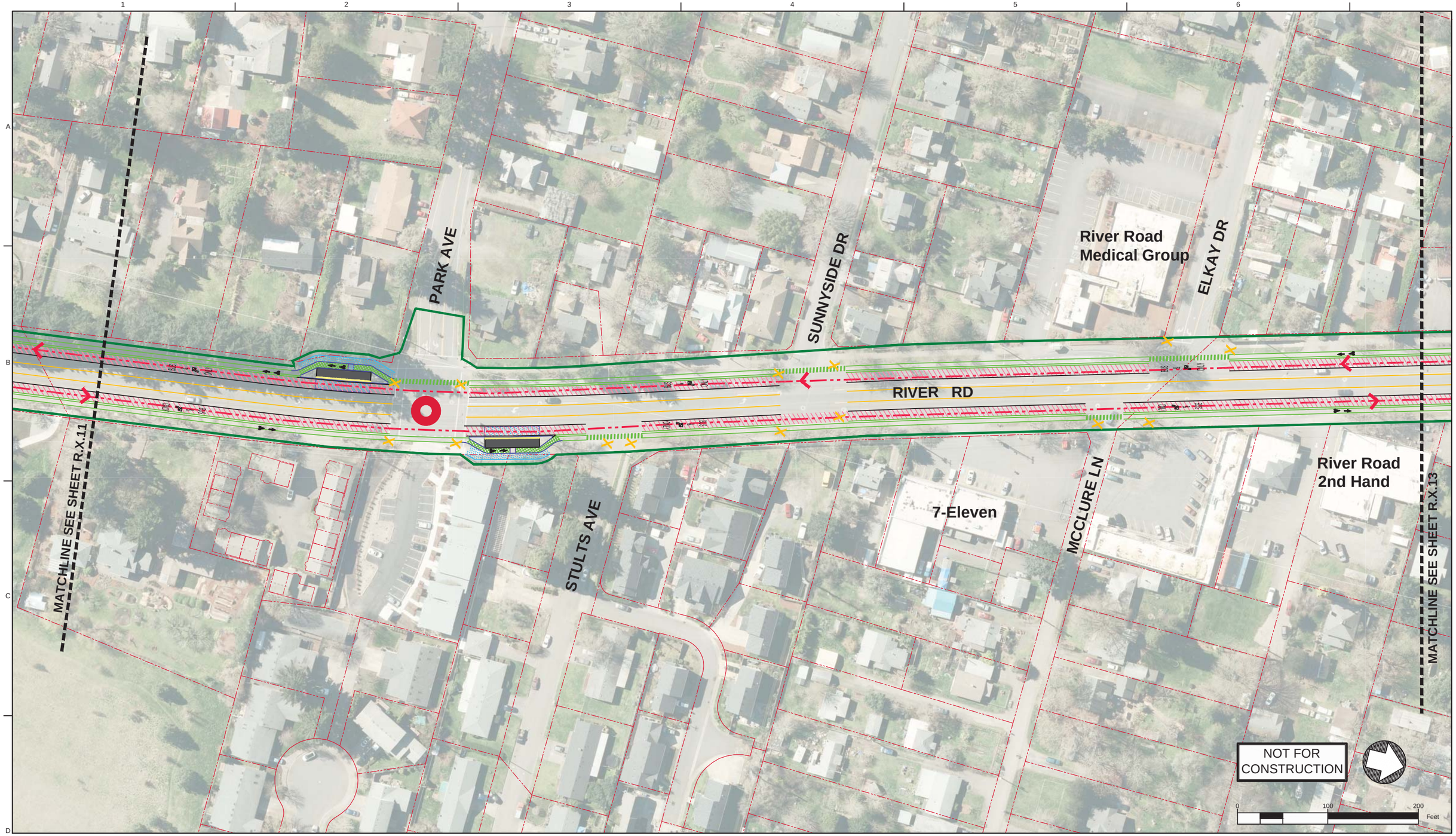

Legend: EmX Alternative

- Proposed Exclusive Bus Lane
- Proposed Business Access and Transit (BAT) Lane
- Proposed Protected Bike Lane
- Proposed Bike Crossing
- Proposed Crosswalk
- Proposed Median
- Proposed Sidewalk
- Proposed ADA Ramp Improvement
- Proposed On-Street Parking
- Proposed Concrete Bus Pad
- Proposed Curb
- Proposed Striped or Buffered Bike Lane
- Proposed EmX Station
- Proposed EmX Station with Bicycle Storage
- Existing EmX Station
- Existing Property Line
- Proposed Construction Footprint
- Proposed Station Platform Edge
- Proposed New Full Signal
- Proposed Reconstructed Signal
- Proposed Reconfigured Signal
- Proposed New Pedestrian Signal
- Proposed EmX Path of Travel in Exclusive or Business Access and Transit Lane
- Proposed EmX Path of Travel in Mixed Traffic
- Proposed EmX Path of Travel in Existing EmX Corridor
- Proposed Lane Lines
- Proposed New or Modified Vehicle Turn Lane
- Proposed New Bike Lane Marking
- Proposed New Bus Only Lane Marking
- Proposed New BAT Lane Marking
- Construction By Others
- Proposed Pedestrian Bridge

MovingAhead Concept Plans

Multimodal Transit Corridor

LANE TRANSIT DISTRICT
EUGENE, OREGON

RIVER ROAD CORRIDOR
EmX ALTERNATIVE

DATE: 07/2017

R.X.12

Legend: EmX Alternative

- Proposed Exclusive Bus Lane
- Proposed Business Access and Transit (BAT) Lane
- Proposed Protected Bike Lane
- Proposed Bike Crossing
- Proposed Crosswalk
- Proposed Median
- Proposed Sidewalk
- Proposed ADA Ramp Improvement
- Proposed On-Street Parking
- Proposed Concrete Bus Pad
- Proposed Curb
- Proposed Striped or Buffered Bike Lane
- Proposed EmX Station
- Proposed EmX Station with Bicycle Storage
- Existing EmX Station
- Existing Property Line
- Proposed Construction Footprint
- Proposed Station Platform Edge
- Proposed New Full Signal
- Proposed Reconstructed Signal
- Proposed Reconfigured Signal
- Proposed New Pedestrian Signal
- Proposed EmX Path of Travel in Exclusive or Business Access and Transit Lane
- Proposed EmX Path of Travel in Mixed Traffic
- Proposed EmX Path of Travel in Existing EmX Corridor
- Proposed Lane Lines
- Proposed New or Modified Vehicle Turn Lane
- Proposed New Bike Lane Marking
- Proposed New Bus Only Lane Marking
- Proposed New BAT Lane Marking
- Construction By Others
- Proposed Pedestrian Bridge

MovingAhead Concept Plans

Multimodal Transit Corridor

LANE TRANSIT DISTRICT
EUGENE, OREGON

RIVER ROAD CORRIDOR
EmX ALTERNATIVE

DATE: 07/2017

R.X.13

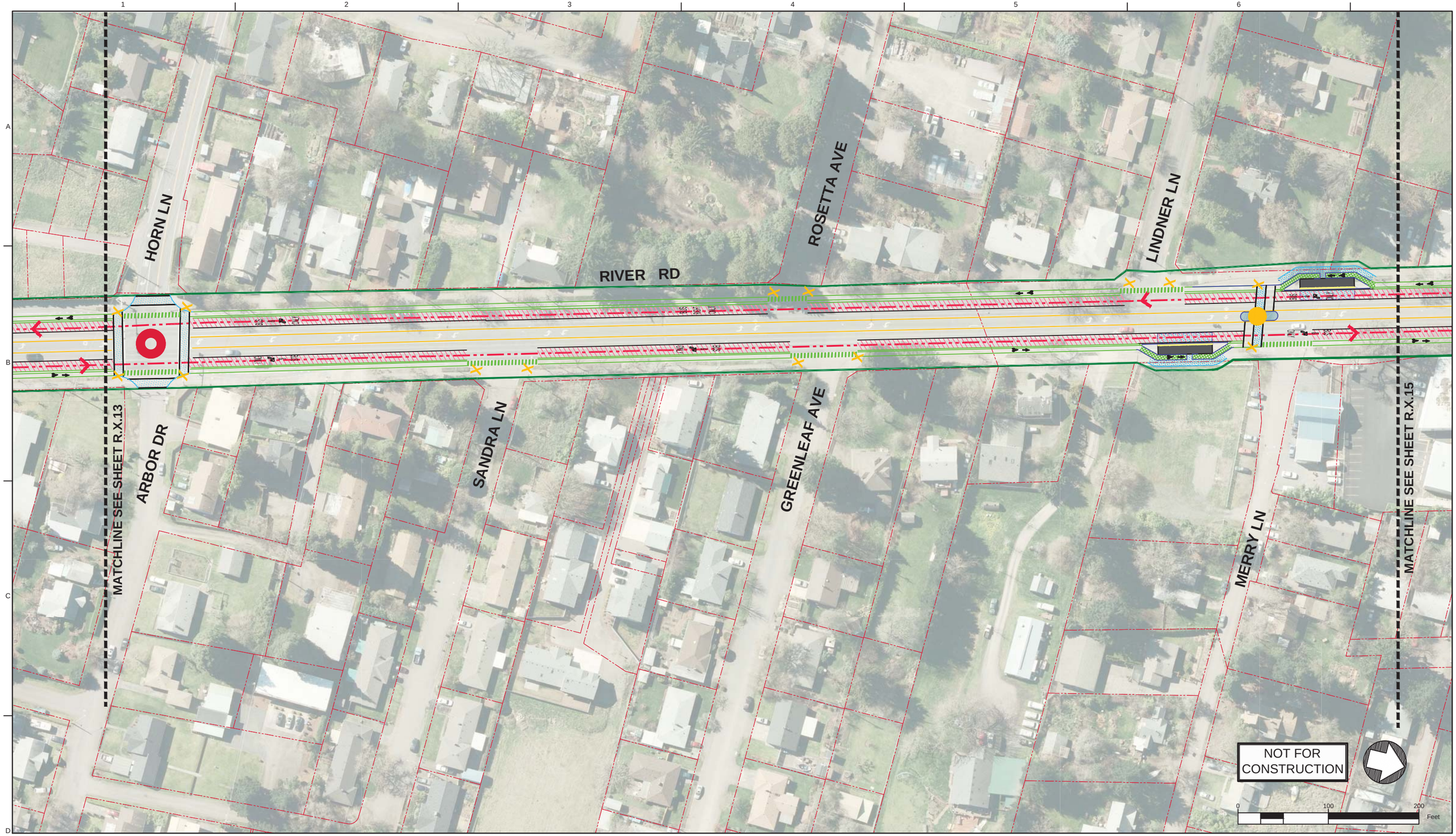

Legend: EmX Alternative

- Proposed Exclusive Bus Lane
- Proposed Business Access and Transit (BAT) Lane
- Proposed Protected Bike Lane
- Proposed Bike Crossing
- Proposed Crosswalk
- Proposed Median
- Proposed Sidewalk
- Proposed ADA Ramp Improvement
- Proposed On-Street Parking
- Proposed Concrete Bus Pad
- Proposed Curb
- Proposed Striped or Buffered Bike Lane
- Proposed EmX Station
- Proposed EmX Station with Bicycle Storage
- Existing EmX Station
- Existing Property Line
- Proposed Construction Footprint
- Proposed Station Platform Edge
- Proposed New Full Signal
- Proposed Reconstructed Signal
- Proposed Reconfigured Signal
- Proposed New Pedestrian Signal
- Proposed EmX Path of Travel in Exclusive or Business Access and Transit Lane
- Proposed EmX Path of Travel in Mixed Traffic
- Proposed EmX Path of Travel in Existing EmX Corridor
- Proposed Lane Lines
- Proposed New or Modified Vehicle Turn Lane
- Proposed New Bike Lane Marking
- Proposed New Bus Only Lane Marking
- Proposed New BAT Lane Marking
- Construction By Others
- Proposed Pedestrian Bridge

MovingAhead Concept Plans

Multimodal Transit Corridor
LANE TRANSIT DISTRICT
EUGENE, OREGON

RIVER ROAD CORRIDOR
EmX ALTERNATIVE

DATE: 07/2017

R.X.14

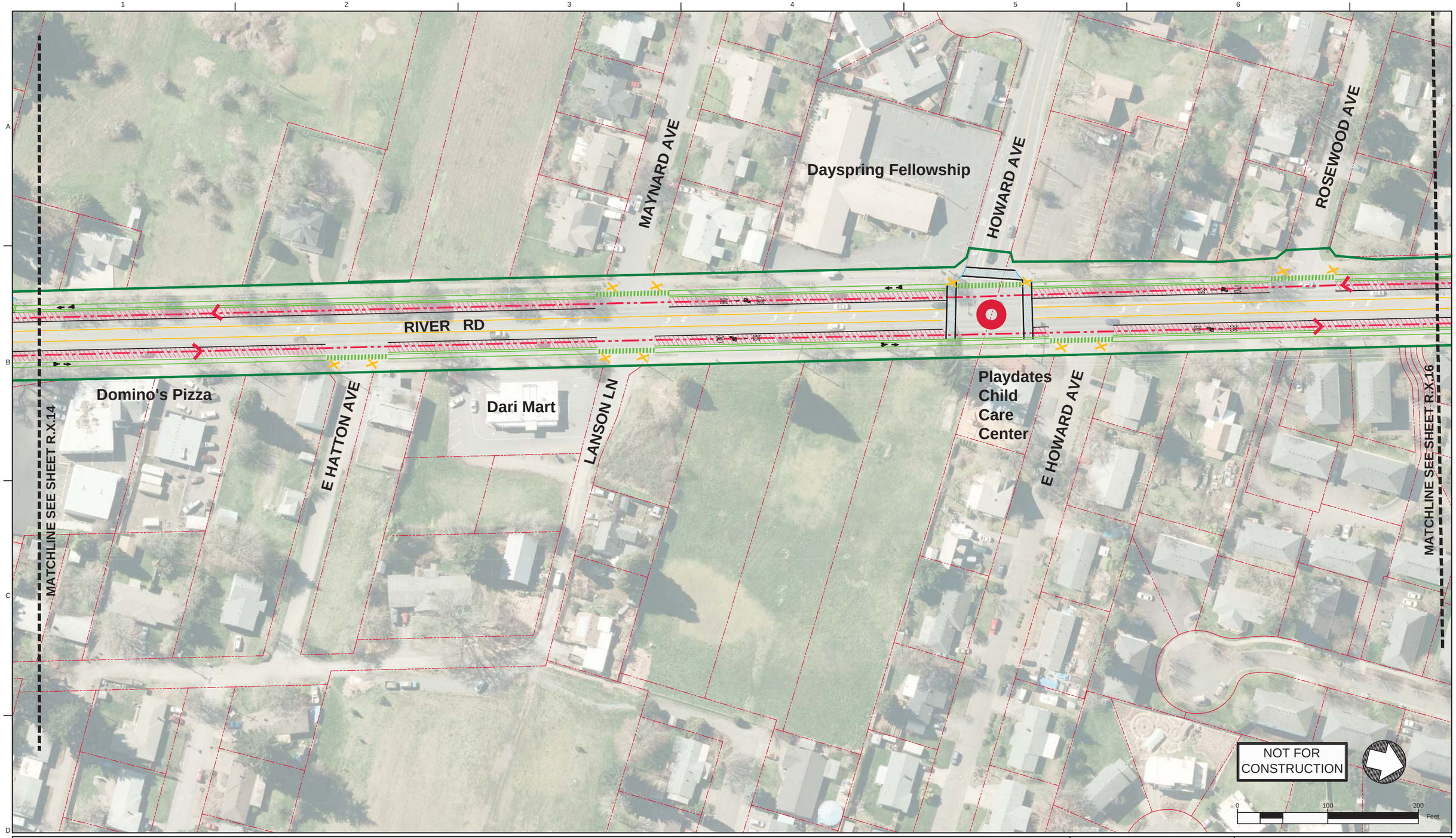

Legend: EmX Alternative

- Proposed Exclusive Bus Lane
- Proposed Business Access and Transit (BAT) Lane
- Proposed Protected Bike Lane
- Proposed Bike Crossing
- Proposed Crosswalk
- Proposed Median
- Proposed Sidewalk
- Proposed ADA Ramp Improvement
- Proposed On-Street Parking
- Proposed Concrete Bus Pad
- Proposed Curb
- Proposed Striped or Buffered Bike Lane
- Proposed EmX Station
- Proposed EmX Station with Bicycle Storage
- Existing EmX Station
- Existing Property Line
- Proposed Construction Footprint
- Proposed Station Platform Edge
- Proposed New Full Signal
- Proposed Reconstructed Signal
- Proposed Reconfigured Signal
- Proposed New Pedestrian Signal
- Proposed EmX Path of Travel in Exclusive or Business Access and Transit Lane
- Proposed EmX Path of Travel in Mixed Traffic
- Proposed EmX Path of Travel in Existing EmX Corridor
- Proposed Lane Lines
- Proposed New or Modified Vehicle Turn Lane
- Proposed New Bike Lane Marking
- Proposed New Bus Only Lane Marking
- Proposed New BAT Lane Marking
- Construction By Others
- Proposed Pedestrian Bridge

MovingAhead Concept Plans

Multimodal Transit Corridor

LANE TRANSIT DISTRICT
EUGENE, OREGON

RIVER ROAD CORRIDOR
EmX ALTERNATIVE

DATE: 07/2017

R.X.15

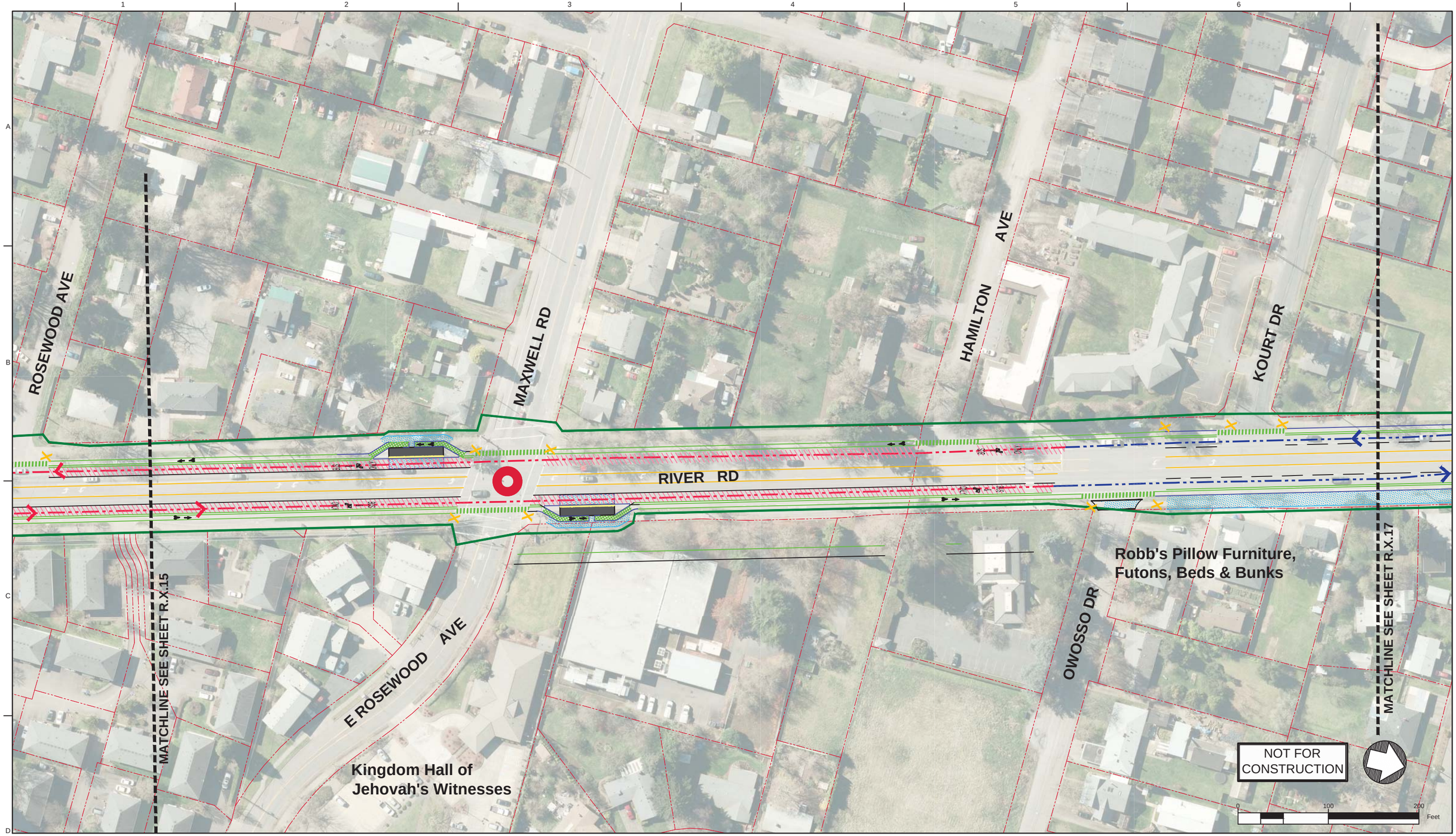

Legend: EmX Alternative

- Proposed Exclusive Bus Lane
- Proposed Business Access and Transit (BAT) Lane
- Proposed Protected Bike Lane
- Proposed Bike Crossing
- Proposed Crosswalk
- Proposed Median
- Proposed Sidewalk
- Proposed ADA Ramp Improvement
- Proposed On-Street Parking
- Proposed Concrete Bus Pad
- Proposed Curb
- Proposed Striped or Buffered Bike Lane
- Proposed EmX Station
- Proposed EmX Station with Bicycle Storage
- Existing EmX Station
- Existing Property Line
- Proposed Construction Footprint
- Proposed Station Platform Edge
- Proposed New Full Signal
- Proposed Reconstructed Signal
- Proposed Reconfigured Signal
- Proposed New Pedestrian Signal
- Proposed EmX Path of Travel in Exclusive or Business Access and Transit Lane
- Proposed EmX Path of Travel in Mixed Traffic
- Proposed EmX Path of Travel in Existing EmX Corridor
- Proposed Lane Lines
- Proposed New or Modified Vehicle Turn Lane
- Proposed New Bike Lane Marking
- Proposed New Bus Only Lane Marking
- Proposed New BAT Lane Marking
- Construction By Others
- Proposed Pedestrian Bridge

MovingAhead Concept Plans

Multimodal Transit Corridor

LANE TRANSIT DISTRICT
EUGENE, OREGON

RIVER ROAD CORRIDOR
EmX ALTERNATIVE

DATE: 07/2017

R.X.16

Bi-Mart

Grocery Outlet

KeyBank

Pizza Hut

SILVER LN

Carl's Jr.

Arby's

RAMP

RIVER RD

Wells Fargo Bank

Pacific Continental Bank

Chen's Happy Garden

Lube It USA

Aaron's

CORLISS LN

Cal's Donuts & Pastry

RIVER AVE

RAMP

MATCHLINE SEE SHEET R.X.16

MATCHLINE SEE SHEET R.X.18

NOT FOR CONSTRUCTION

0 100 200 Feet

Legend: EmX Alternative

- Proposed Exclusive Bus Lane
- Proposed Business Access and Transit (BAT) Lane
- Proposed Protected Bike Lane
- Proposed Bike Crossing
- Proposed Crosswalk
- Proposed Median
- Proposed Sidewalk
- Proposed ADA Ramp Improvement
- Proposed On-Street Parking
- Proposed Concrete Bus Pad
- Proposed Curb
- Proposed Striped or Buffered Bike Lane
- Proposed EmX Station
- Proposed EmX Station with Bicycle Storage
- Existing EmX Station
- Existing Property Line
- Proposed Construction Footprint
- Proposed Station Platform Edge
- Proposed New Full Signal
- Proposed Reconstructed Signal
- Proposed Reconfigured Signal
- Proposed New Pedestrian Signal
- Proposed EmX Path of Travel in Exclusive or Business Access and Transit Lane
- Proposed EmX Path of Travel in Mixed Traffic
- Proposed EmX Path of Travel in Existing EmX Corridor
- Proposed Lane Lines
- Proposed New or Modified Vehicle Turn Lane
- Proposed New Bike Lane Marking
- Proposed New Bus Only Lane Marking
- Proposed New BAT Lane Marking
- Construction By Others
- Proposed Pedestrian Bridge

MovingAhead Concept Plans

Multimodal Transit Corridor

LANE TRANSIT DISTRICT
EUGENE, OREGON

RIVER ROAD CORRIDOR
EmX ALTERNATIVE

DATE: 07/2017

R.X.17

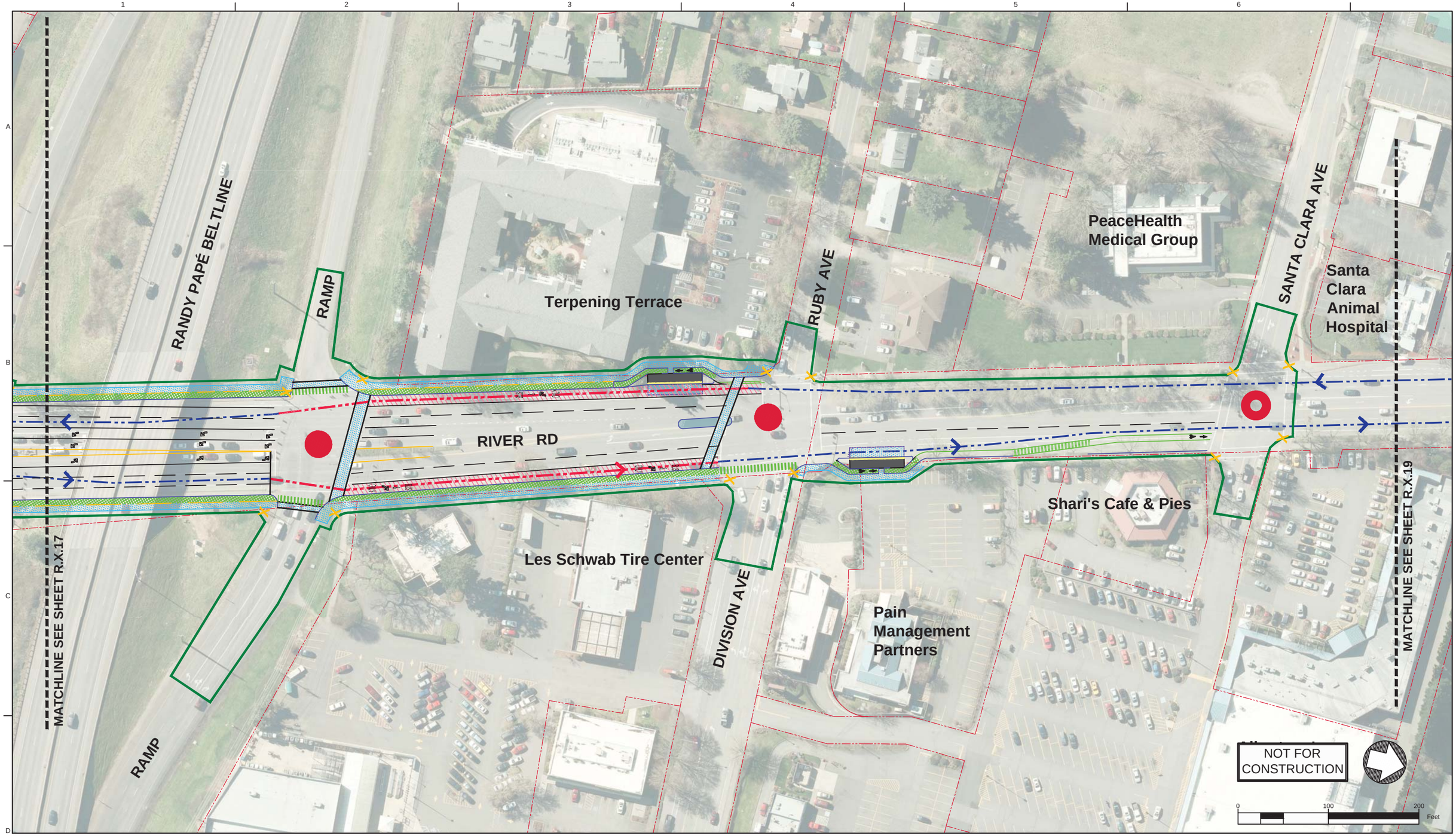

Legend: EmX Alternative

- Proposed Exclusive Bus Lane
- Proposed Business Access and Transit (BAT) Lane
- Proposed Protected Bike Lane
- Proposed Bike Crossing
- Proposed Crosswalk
- Proposed Median
- Proposed Sidewalk
- Proposed ADA Ramp Improvement
- Proposed On-Street Parking
- Proposed Concrete Bus Pad
- Proposed Curb
- Proposed Striped or Buffered Bike Lane
- Proposed EmX Station
- Proposed EmX Station with Bicycle Storage
- Existing EmX Station
- Existing Property Line
- Proposed Construction Footprint
- Proposed Station Platform Edge
- Proposed New Full Signal
- Proposed Reconstructed Signal
- Proposed Reconfigured Signal
- Proposed New Pedestrian Signal
- Proposed EmX Path of Travel in Exclusive or Business Access and Transit Lane
- Proposed EmX Path of Travel in Mixed Traffic
- Proposed EmX Path of Travel in Existing EmX Corridor
- Proposed Lane Lines
- Proposed New or Modified Vehicle Turn Lane
- Proposed New Bike Lane Marking
- Proposed New Bus Only Lane Marking
- Proposed New BAT Lane Marking
- Construction By Others
- Proposed Pedestrian Bridge

MovingAhead Concept Plans

Multimodal Transit Corridor

LANE TRANSIT DISTRICT
EUGENE, OREGON

RIVER ROAD CORRIDOR
EmX ALTERNATIVE

DATE: 07/2017

R.X.18

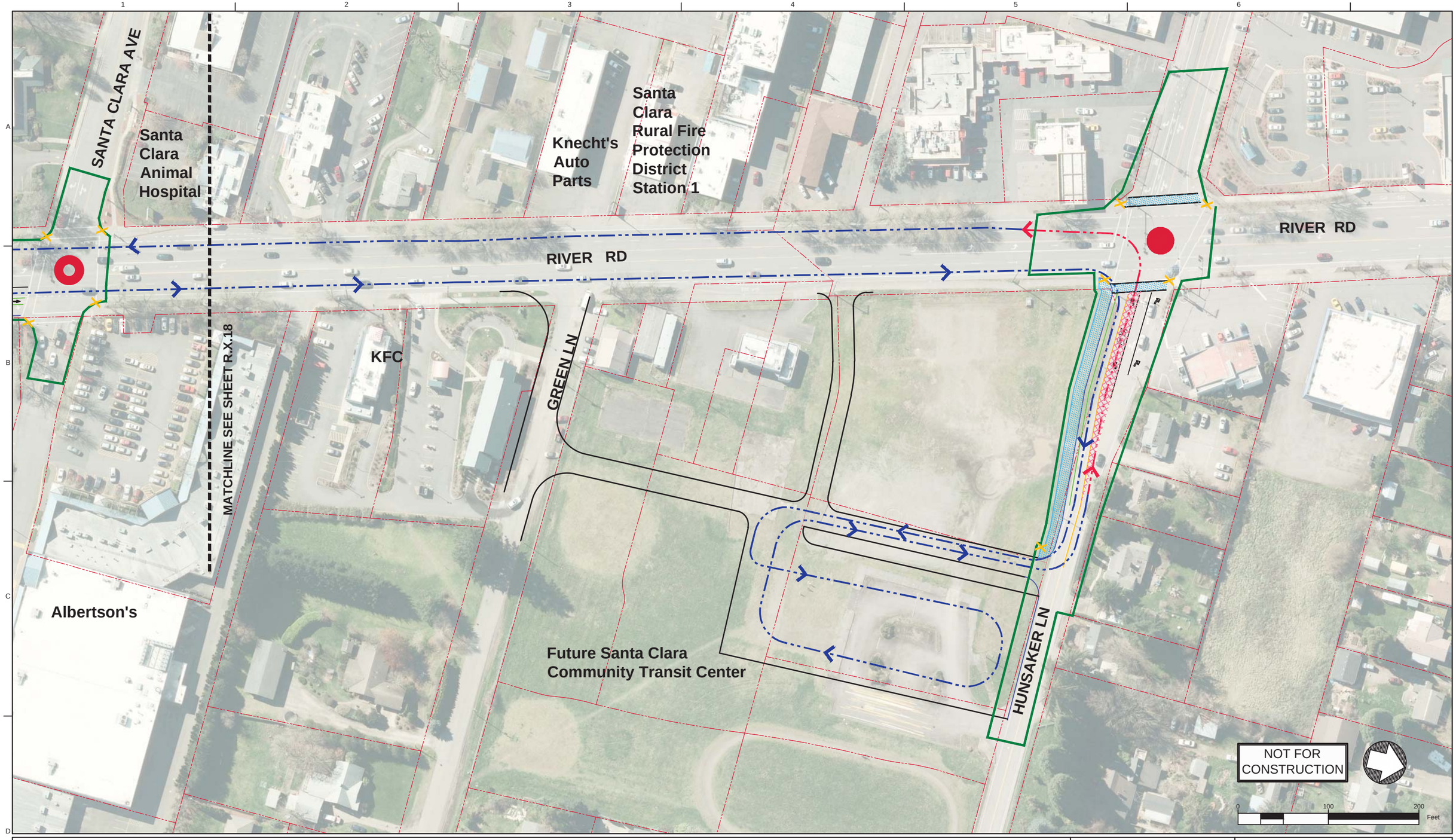

Legend: EmX Alternative

- Proposed Exclusive Bus Lane
- Proposed Business Access and Transit (BAT) Lane
- Proposed Protected Bike Lane
- Proposed Bike Crossing
- Proposed Crosswalk
- Proposed Median
- Proposed Sidewalk
- Proposed ADA Ramp Improvement
- Proposed On-Street Parking
- Proposed Concrete Bus Pad
- Proposed Curb
- Proposed Striped or Buffered Bike Lane
- Proposed EmX Station
- Proposed EmX Station with Bicycle Storage
- Existing EmX Station
- Existing Property Line
- Proposed Construction Footprint
- Proposed Station Platform Edge
- Proposed New Full Signal
- Proposed Reconstructed Signal
- Proposed Reconfigured Signal
- Proposed New Pedestrian Signal
- Proposed EmX Path of Travel in Exclusive or Business Access and Transit Lane
- Proposed EmX Path of Travel in Mixed Traffic
- Proposed EmX Path of Travel in Existing EmX Corridor
- Proposed Lane Lines
- Proposed New or Modified Vehicle Turn Lane
- Proposed New Bike Lane Marking
- Proposed New Bus Only Lane Marking
- Proposed New BAT Lane Marking
- Construction By Others
- Proposed Pedestrian Bridge

MovingAhead Concept Plans

Multimodal Transit Corridor
LANE TRANSIT DISTRICT
EUGENE, OREGON

RIVER ROAD CORRIDOR
EmX ALTERNATIVE

DATE: 07/2017

R.X.19

RIVER ROAD CORRIDOR: EmX ALTERNATIVE REPRESENTATIVE CROSS SECTIONS

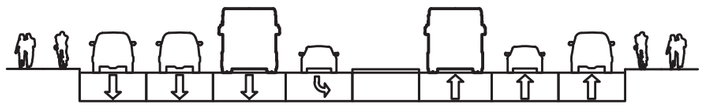

Exclusive Transit Lanes - River Road From Randy Papé Beltline Interchange Facing North

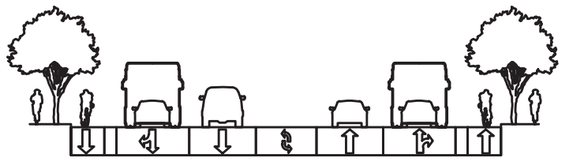

Business Access and Transit Lanes -
River Road From Railroad Boulevard to Owosso Drive Facing North
River Road From Randy Papé Beltline Interchange to Division Avenue Facing North

NOTES:

1. CROSS SECTIONS ARE ONLY SHOWN FOR AREAS WHERE CIVIL CONSTRUCTION IMPROVEMENTS ARE PROPOSED FOR THIS ALTERNATIVE.
2. CROSS SECTIONS ARE REPRESENTATIVE AND INTENDED TO ACCOMPANY THE CONCEPTUAL DESIGN PLANS INCLUDED IN THIS SET.

NOT FOR CONSTRUCTION

NOT TO SCALE

MovingAhead Concept Plans

Multimodal Transit Corridor
LANE TRANSIT DISTRICT
EUGENE, OREGON

SECTIONS
RIVER ROAD CORRIDOR
EmX ALTERNATIVE

DATE: 07/2017

R.X.20

CONCEPT DESIGN SHEET KEY MAP
30TH AVENUE TO LANE COMMUNITY COLLEGE CORRIDOR: ENHANCED CORRIDOR ALTERNATIVE

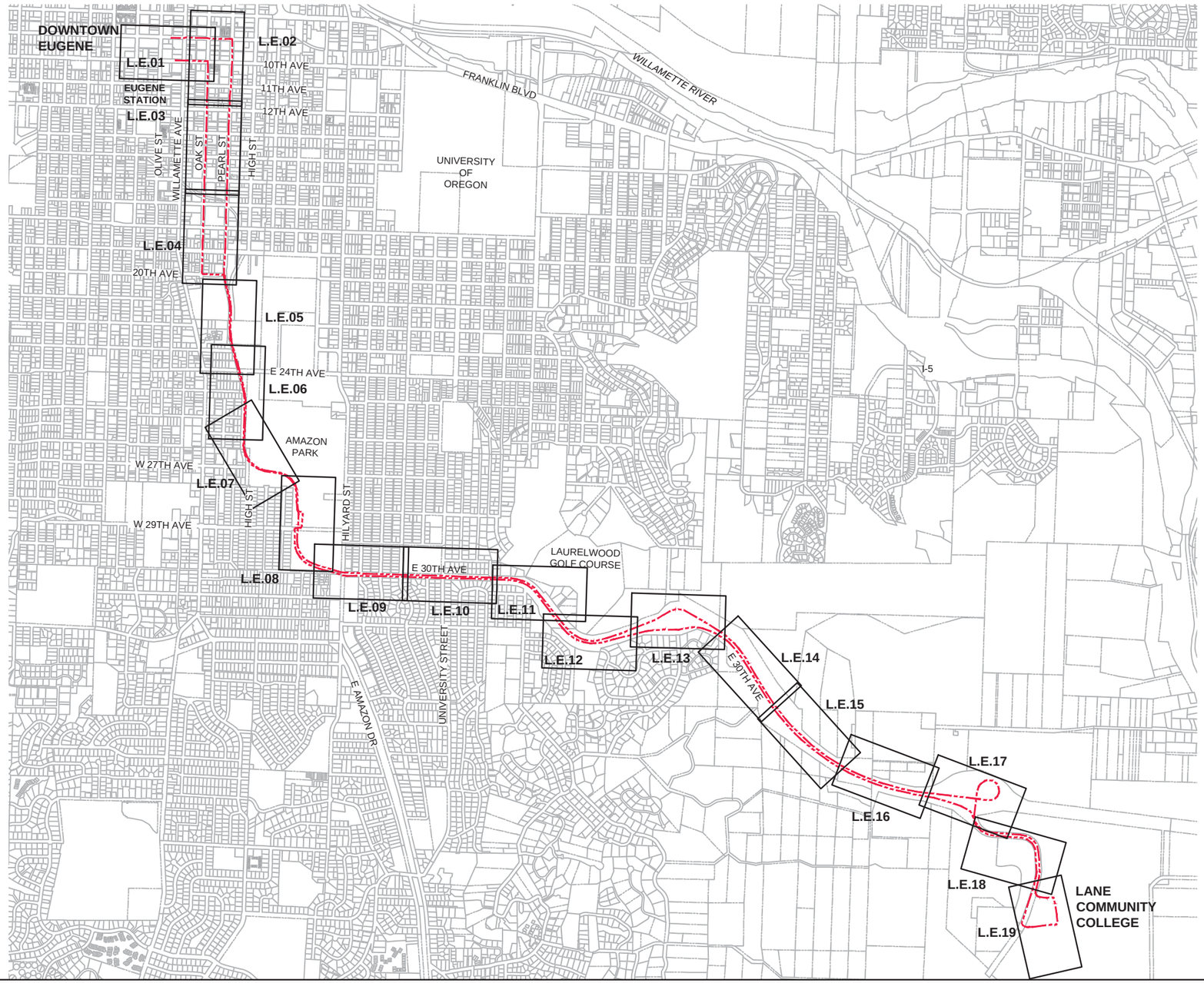

NOT FOR CONSTRUCTION

NOT TO SCALE

MovingAhead Concept Plans

Multimodal Transit Corridor
LANE TRANSIT DISTRICT
EUGENE, OREGON

KEY MAP
30TH AVE TO LANE COMMUNITY COLLEGE CORRIDOR
ENHANCED CORRIDOR ALTERNATIVE

DATE: 07/2017

L.E.00

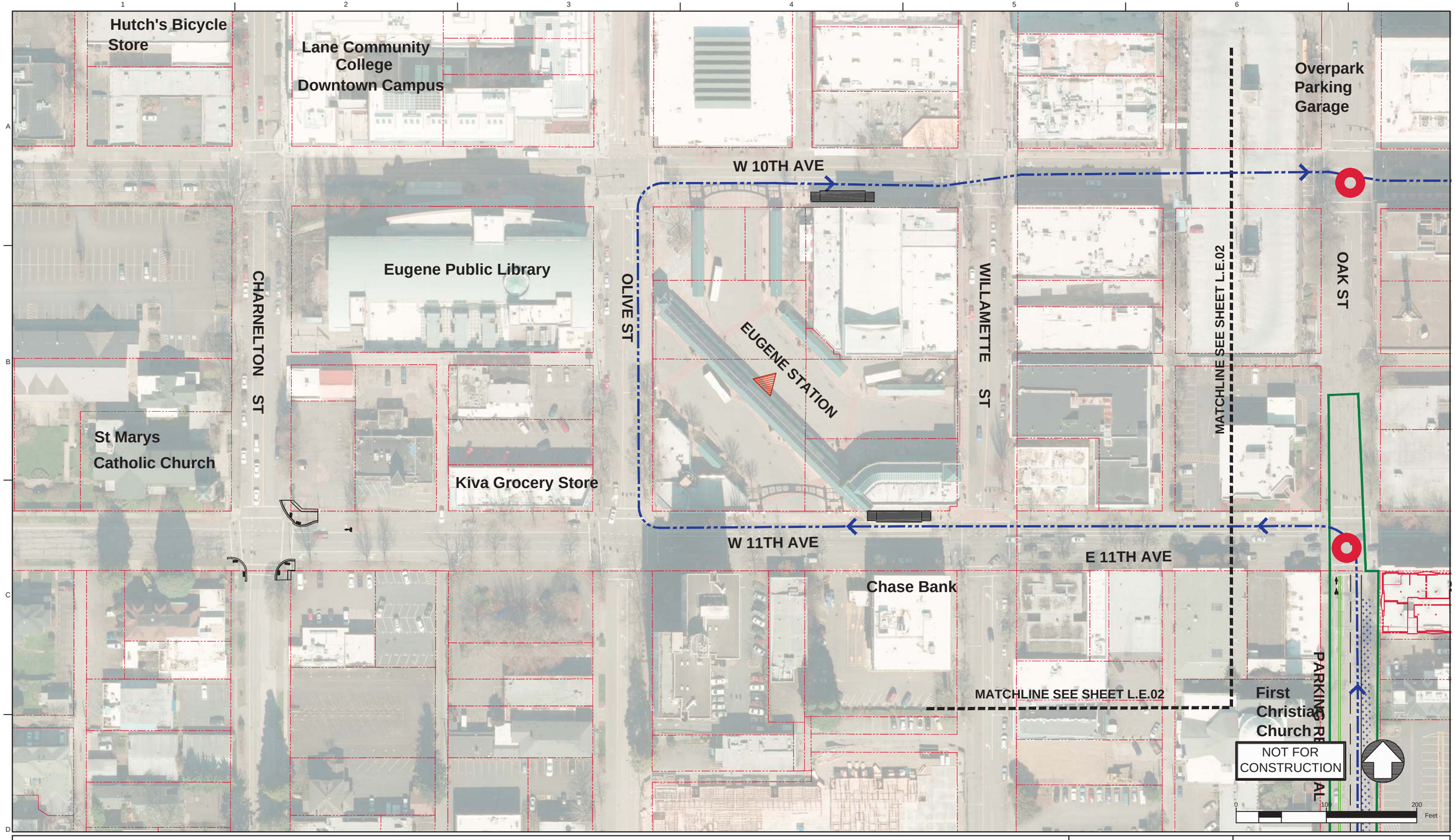

Legend: Enhanced Corridor Alternative

- Proposed Exclusive Bus Lane
- Proposed Business Access and Transit (BAT) Lane
- Proposed Protected Bike Lane
- Proposed Bike Crossing
- Proposed Crosswalk
- Proposed Median
- Proposed Sidewalk
- Proposed ADA Ramp Improvement
- Proposed On-Street Parking
- Proposed Concrete Bus Pad
- Proposed Pedestrian Bridge
- Proposed Stop
- Existing Stop Utilized by Route
- Existing EmX Station
- Existing Property Line
- Proposed Construction Footprint
- Proposed Curb
- Proposed New Full Signal
- Proposed Reconstructed Signal
- Proposed Reconfigured Signal
- Proposed New Pedestrian Signal
- Proposed Bus Path of Travel in Exclusive or Business Access and Transit Lane
- Proposed Bus Path of Travel in Mixed Traffic
- Proposed Lane Lines
- Proposed Striped or Buffered Bike Lane
- Proposed Bicycle Storage
- Proposed New or Modified Vehicle Turn Lane
- Proposed New Bike Lane Marking
- Proposed New Bus Only Lane Marking
- Proposed New BAT Lane Marking
- Construction By Others

MovingAhead Concept Plans

Multimodal Transit Corridor
LANE TRANSIT DISTRICT
EUGENE, OREGON

30TH AVE TO LANE COMMUNITY COLLEGE CORRIDOR

ENHANCED CORRIDOR ALTERNATIVE

DATE: 07/2017

L.E.01

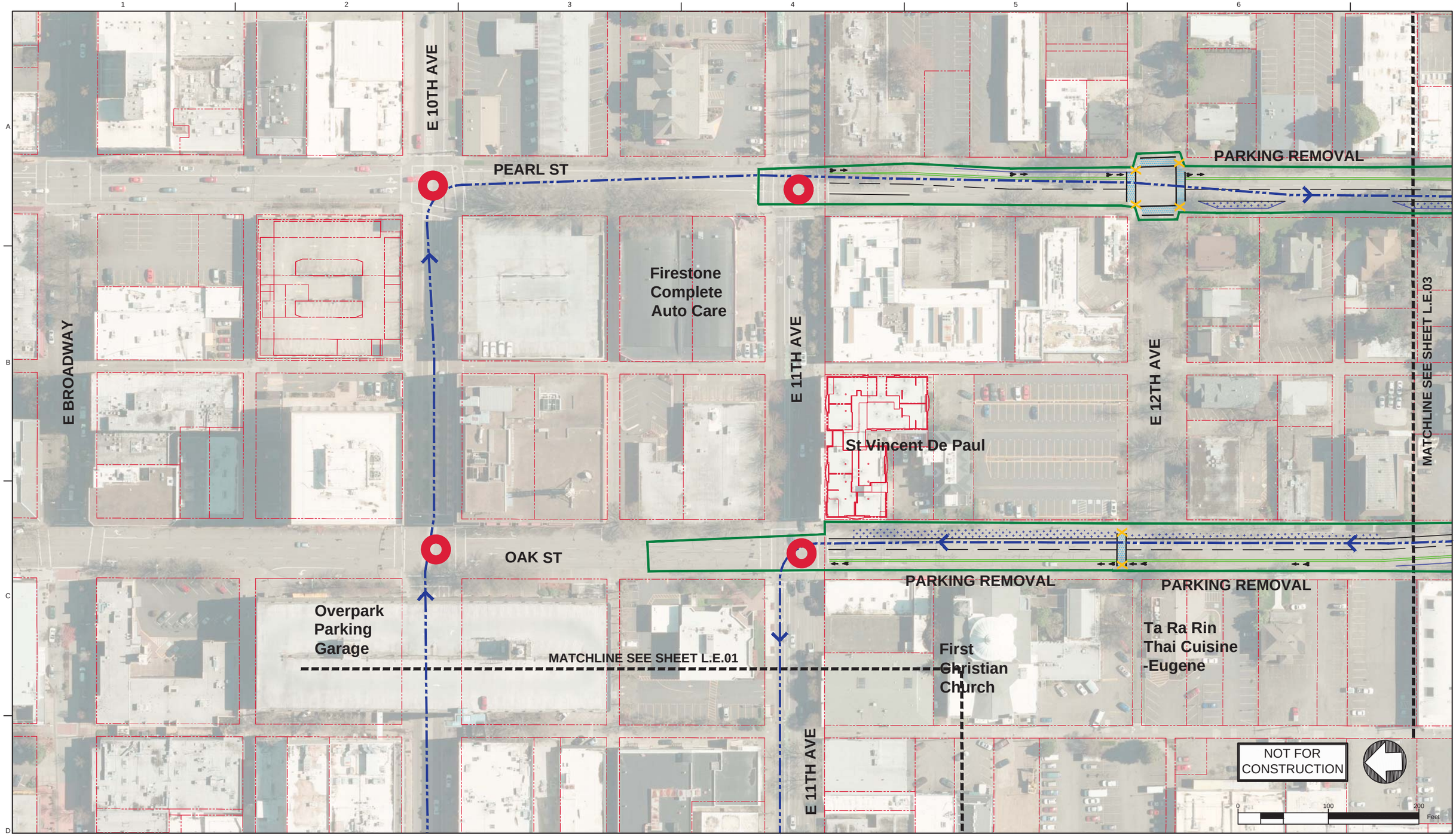

Legend: Enhanced Corridor Alternative

- Proposed Exclusive Bus Lane
- Proposed Business Access and Transit (BAT) Lane
- Proposed Protected Bike Lane
- Proposed Bike Crossing
- Proposed Crosswalk
- Proposed Median
- Proposed Sidewalk
- Proposed ADA Ramp Improvement
- Proposed On-Street Parking
- Proposed Concrete Bus Pad
- Proposed Pedestrian Bridge
- Proposed Stop
- Existing Stop Utilized by Route
- Existing EmX Station
- Existing Property Line
- Proposed Construction Footprint
- Proposed Curb
- Proposed New Full Signal
- Proposed Reconstructed Signal
- Proposed Reconfigured Signal
- Proposed New Pedestrian Signal
- Proposed Bus Path of Travel in Exclusive or Business Access and Transit Lane
- Proposed Bus Path of Travel in Mixed Traffic
- Proposed Lane Lines
- Proposed Striped or Buffered Bike Lane
- Proposed Bicycle Storage
- Proposed New or Modified Vehicle Turn Lane
- Proposed New Bike Lane Marking
- Proposed New Bus Only Lane Marking
- Proposed New BAT Lane Marking
- Construction By Others

MovingAhead Concept Plans

Multimodal Transit Corridor

LANE TRANSIT DISTRICT
EUGENE, OREGON

30TH AVE TO LANE COMMUNITY COLLEGE CORRIDOR

ENHANCED CORRIDOR ALTERNATIVE

DATE: 07/2017

L.E.02

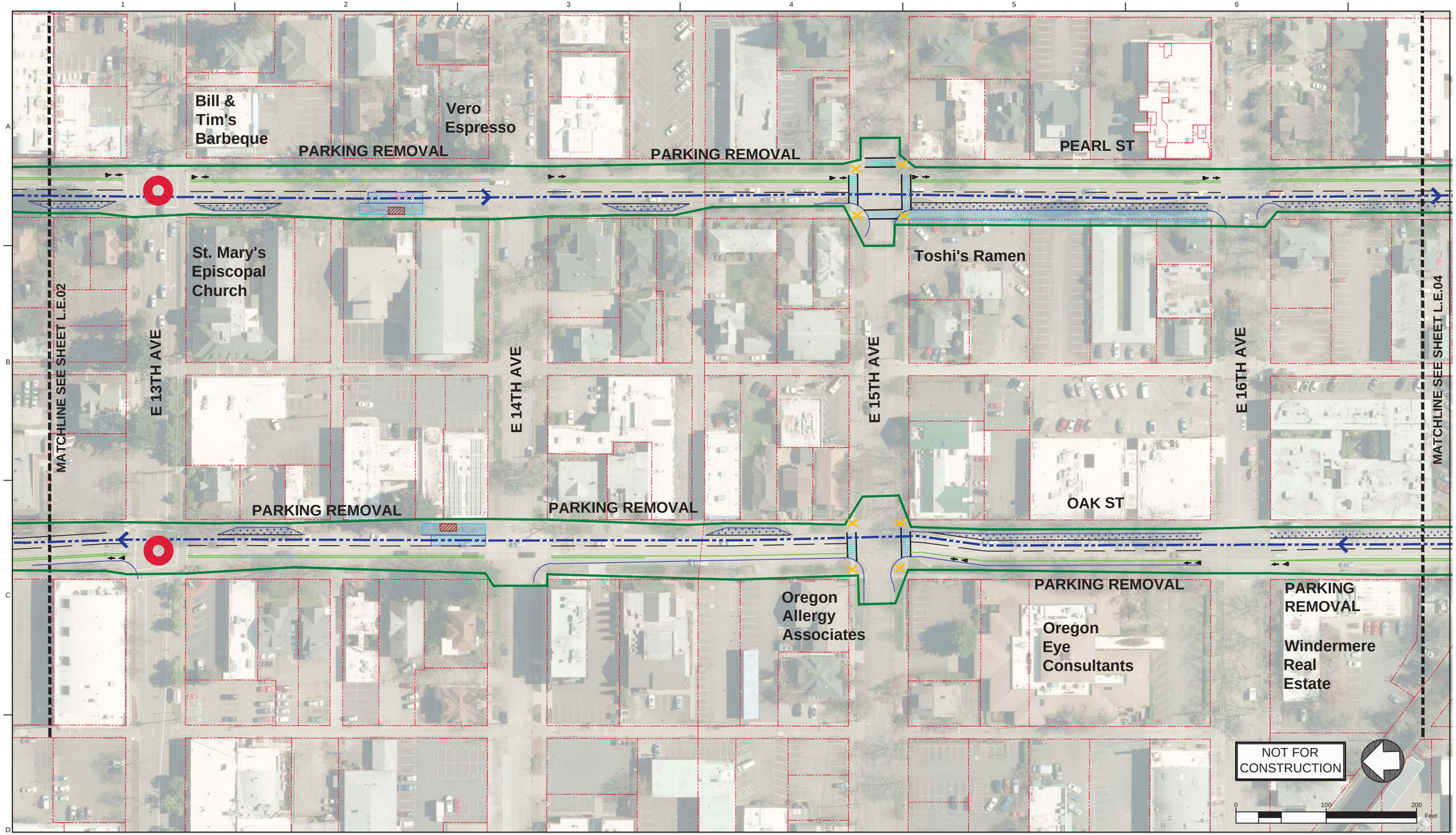

Legend: Enhanced Corridor Alternative

- Proposed Exclusive Bus Lane
- Proposed Business Access and Transit (BAT) Lane
- Proposed Protected Bike Lane
- Proposed Bike Crossing
- Proposed Crosswalk
- Proposed Median
- Proposed Sidewalk
- Proposed ADA Ramp Improvement
- Proposed On-Street Parking
- Proposed Concrete Bus Pad
- Proposed Pedestrian Bridge
- Proposed Stop
- Existing Stop Utilized by Route
- Existing EmX Station
- Existing Property Line
- Proposed Construction Footprint
- Proposed Curb
- Proposed New Full Signal
- Proposed Reconstructed Signal
- Proposed Reconfigured Signal
- Proposed New Pedestrian Signal
- Proposed Bus Path of Travel in Exclusive or Business Access and Transit Lane
- Proposed Bus Path of Travel in Mixed Traffic
- Proposed Lane Lines
- Proposed Striped or Buffered Bike Lane
- Proposed Bicycle Storage
- Proposed New or Modified Vehicle Turn Lane
- Proposed New Bike Lane Marking
- Proposed New Bus Only Lane Marking
- Proposed New BAT Lane Marking
- Construction By Others

MovingAhead Concept Plans

Multimodal Transit Corridor

LANE TRANSIT DISTRICT
EUGENE, OREGON

30TH AVE TO LANE COMMUNITY COLLEGE CORRIDOR

ENHANCED CORRIDOR ALTERNATIVE

DATE: 07/2017

L.E.03

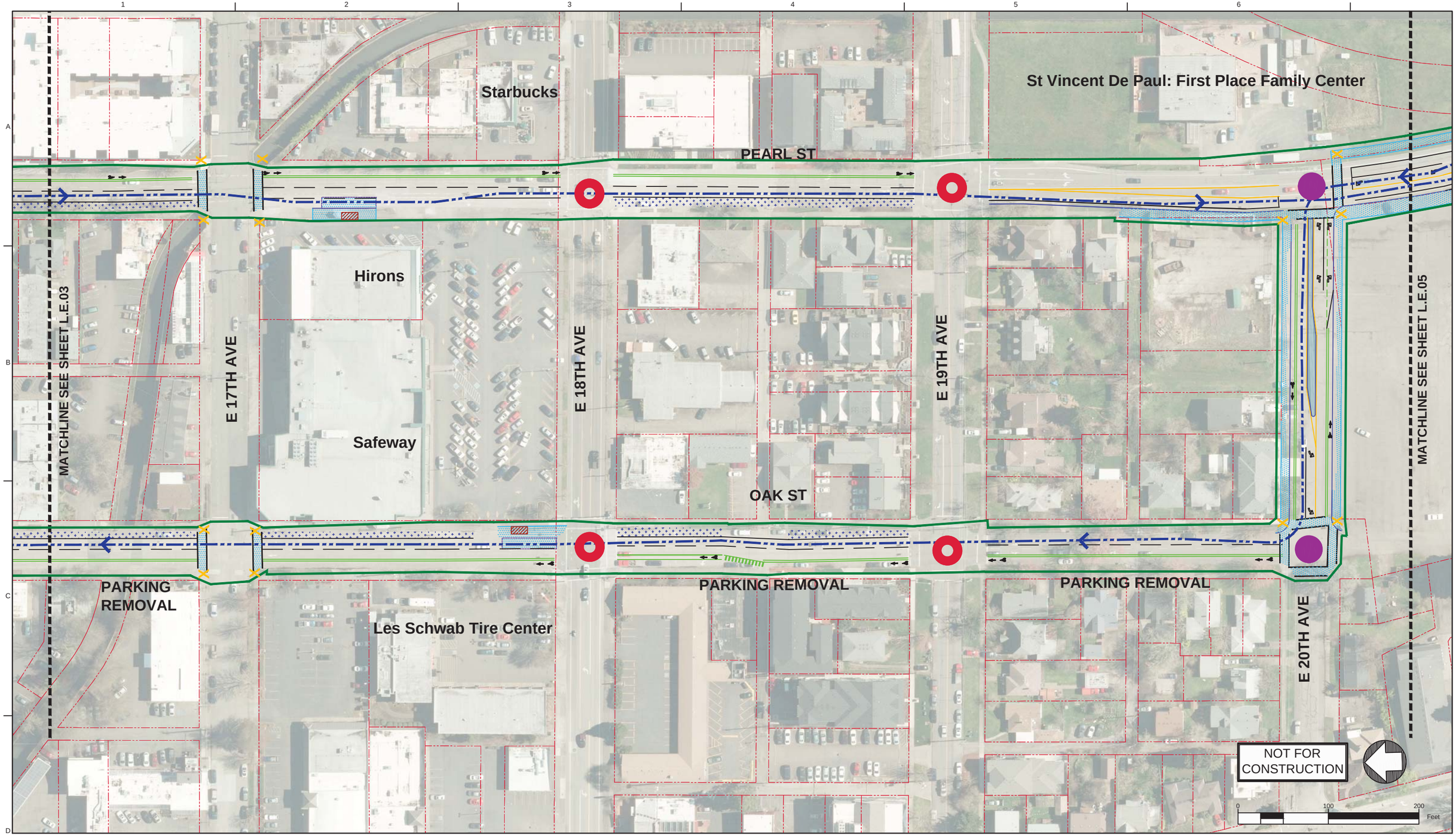

Legend: Enhanced Corridor Alternative

- Proposed Exclusive Bus Lane
- Proposed Business Access and Transit (BAT) Lane
- Proposed Protected Bike Lane
- Proposed Bike Crossing
- Proposed Crosswalk
- Proposed Median
- Proposed Sidewalk
- Proposed ADA Ramp Improvement
- Proposed On-Street Parking
- Proposed Concrete Bus Pad
- Proposed Pedestrian Bridge
- Proposed Stop
- Existing Stop Utilized by Route
- Existing EmX Station
- Existing Property Line
- Proposed Construction Footprint
- Proposed Curb
- Proposed New Full Signal
- Proposed Reconstructed Signal
- Proposed Reconfigured Signal
- Proposed New Pedestrian Signal
- Proposed Bus Path of Travel in Exclusive or Business Access and Transit Lane
- Proposed Bus Path of Travel in Mixed Traffic
- Proposed Lane Lines
- Proposed Striped or Buffered Bike Lane
- Proposed Bicycle Storage
- Proposed New or Modified Vehicle Turn Lane
- Proposed New Bike Lane Marking
- Proposed New Bus Only Lane Marking
- Proposed New BAT Lane Marking
- Construction By Others

MovingAhead Concept Plans

Multimodal Transit Corridor

LANE TRANSIT DISTRICT
EUGENE, OREGON

30TH AVE TO LANE COMMUNITY COLLEGE CORRIDOR

ENHANCED CORRIDOR ALTERNATIVE

DATE: 07/2017

L.E.04

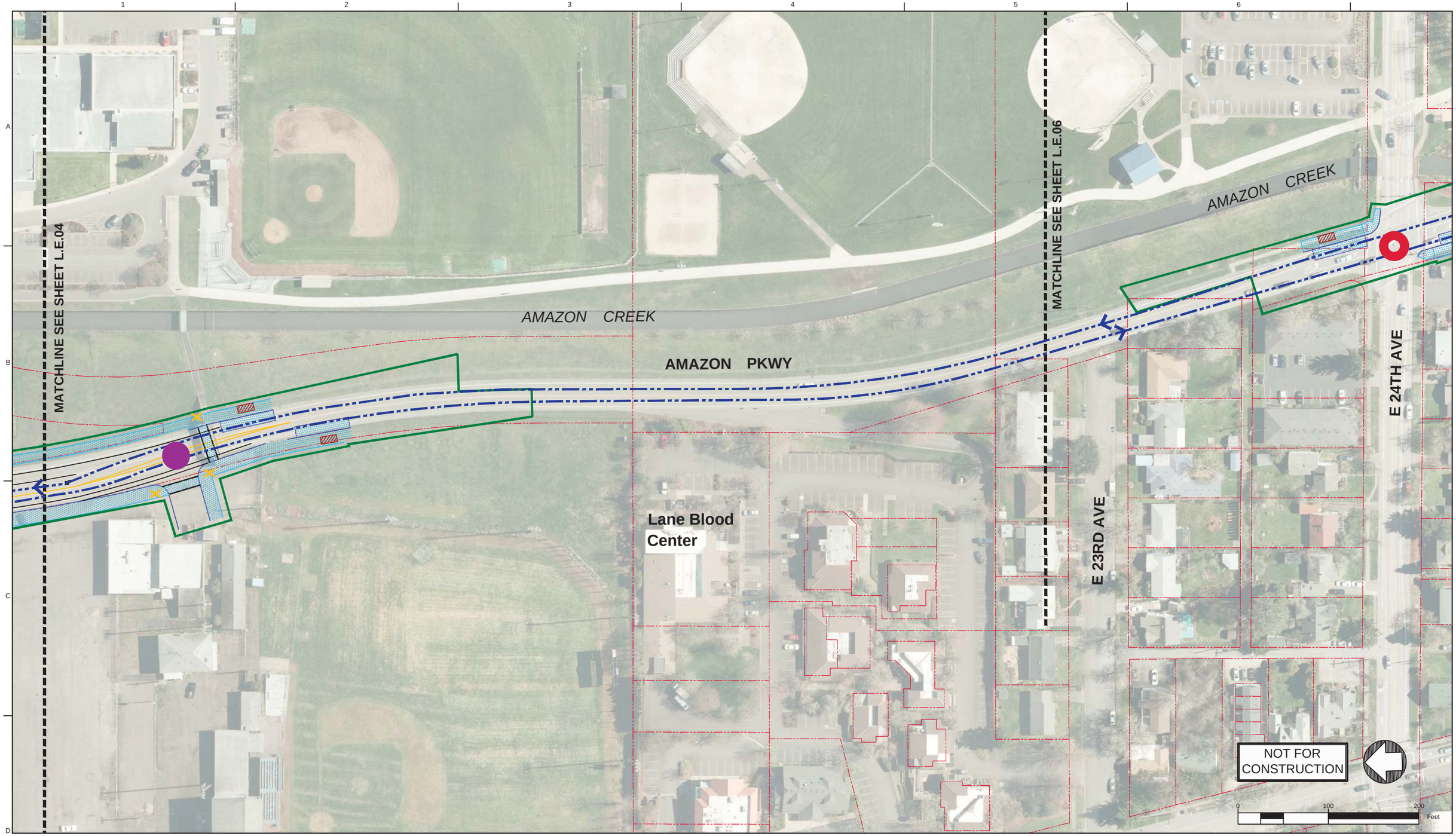

Legend: Enhanced Corridor Alternative

- Proposed Exclusive Bus Lane
- Proposed Business Access and Transit (BAT) Lane
- Proposed Protected Bike Lane
- Proposed Bike Crossing
- Proposed Crosswalk
- Proposed Median
- Proposed Sidewalk
- Proposed ADA Ramp Improvement
- Proposed On-Street Parking
- Proposed Concrete Bus Pad
- Proposed Pedestrian Bridge
- Proposed Stop
- Existing Stop Utilized by Route
- Existing EmX Station
- Existing Property Line
- Proposed Construction Footprint
- Proposed Curb
- Proposed New Full Signal
- Proposed Reconstructed Signal
- Proposed Reconfigured Signal
- Proposed New Pedestrian Signal
- Proposed Bus Path of Travel in Exclusive or Business Access and Transit Lane
- Proposed Bus Path of Travel in Mixed Traffic
- Proposed Lane Lines
- Proposed Striped or Buffered Bike Lane
- Proposed Bicycle Storage
- Proposed New or Modified Vehicle Turn Lane
- Proposed New Bike Lane Marking
- Proposed New Bus Only Lane Marking
- Proposed New BAT Lane Marking
- Construction By Others

MovingAhead Concept Plans

Multimodal Transit Corridor

LANE TRANSIT DISTRICT
EUGENE, OREGON

30TH AVE TO LANE COMMUNITY COLLEGE CORRIDOR

ENHANCED CORRIDOR ALTERNATIVE

DATE: 07/2017

L.E.05

Legend: Enhanced Corridor Alternative

- Proposed Exclusive Bus Lane
- Proposed Business Access and Transit (BAT) Lane
- Proposed Protected Bike Lane
- Proposed Bike Crossing
- Proposed Crosswalk
- Proposed Median
- Proposed Sidewalk
- Proposed ADA Ramp Improvement
- Proposed On-Street Parking
- Proposed Concrete Bus Pad
- Proposed Pedestrian Bridge
- Proposed Stop
- Existing Stop Utilized by Route
- Existing EmX Station
- Existing Property Line
- Proposed Construction Footprint
- Proposed Curb
- Proposed New Full Signal
- Proposed Reconstructed Signal
- Proposed Reconfigured Signal
- Proposed New Pedestrian Signal
- Proposed Bus Path of Travel in Exclusive or Business Access and Transit Lane
- Proposed Bus Path of Travel in Mixed Traffic
- Proposed Lane Lines
- Proposed Striped or Buffered Bike Lane
- Proposed Bicycle Storage
- Proposed New or Modified Vehicle Turn Lane
- Proposed New Bike Lane Marking
- Proposed New Bus Only Lane Marking
- Proposed New BAT Lane Marking
- Construction By Others

MovingAhead Concept Plans

Multimodal Transit Corridor

LANE TRANSIT DISTRICT
EUGENE, OREGON

30TH AVE TO LANE COMMUNITY COLLEGE CORRIDOR

ENHANCED CORRIDOR ALTERNATIVE

DATE: 07/2017

L.E.06

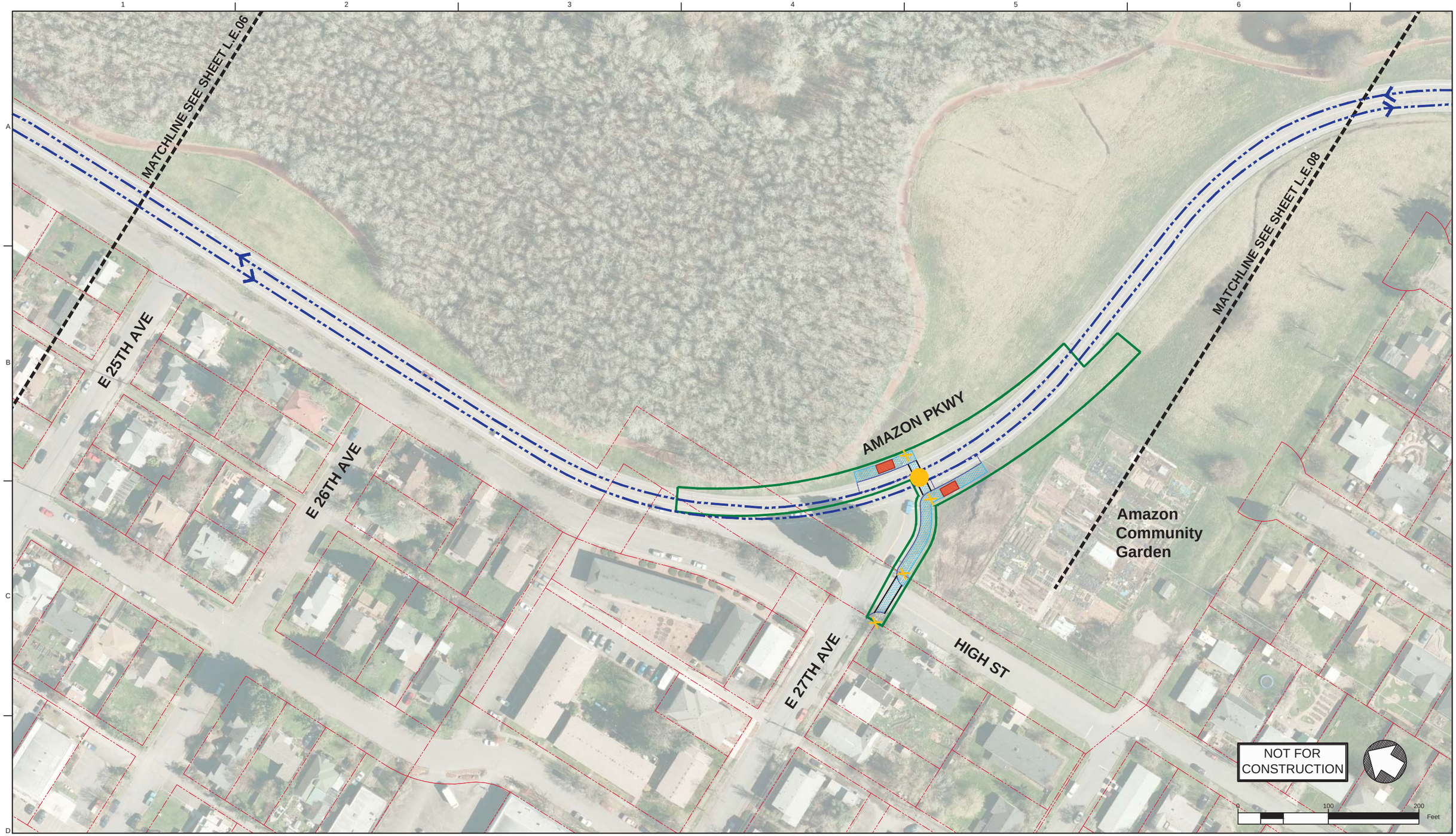

Legend: Enhanced Corridor Alternative

- Proposed Exclusive Bus Lane
- Proposed Business Access and Transit (BAT) Lane
- Proposed Protected Bike Lane
- Proposed Bike Crossing
- Proposed Crosswalk
- Proposed Median
- Proposed Sidewalk
- Proposed ADA Ramp Improvement
- Proposed On-Street Parking
- Proposed Concrete Bus Pad
- Proposed Pedestrian Bridge
- Proposed Stop
- Existing Stop Utilized by Route
- Existing EmX Station
- Existing Property Line
- Proposed Construction Footprint
- Proposed Curb
- Proposed New Full Signal
- Proposed Reconstructed Signal
- Proposed Reconfigured Signal
- Proposed New Pedestrian Signal
- Proposed Bus Path of Travel in Exclusive or Business Access and Transit Lane
- Proposed Bus Path of Travel in Mixed Traffic
- Proposed Lane Lines
- Proposed Striped or Buffered Bike Lane
- Proposed Bicycle Storage
- Proposed New or Modified Vehicle Turn Lane
- Proposed New Bike Lane Marking
- Proposed New Bus Only Lane Marking
- Proposed New BAT Lane Marking
- Construction By Others

MovingAhead Concept Plans

Multimodal Transit Corridor

LANE TRANSIT DISTRICT
EUGENE, OREGON

30TH AVE TO LANE COMMUNITY COLLEGE CORRIDOR

ENHANCED CORRIDOR ALTERNATIVE

DATE: 07/2017

L.E.07

Legend: Enhanced Corridor Alternative

- Proposed Exclusive Bus Lane
- Proposed Business Access and Transit (BAT) Lane
- Proposed Protected Bike Lane
- Proposed Bike Crossing
- Proposed Crosswalk
- Proposed Median
- Proposed Sidewalk
- Proposed ADA Ramp Improvement
- Proposed On-Street Parking
- Proposed Concrete Bus Pad
- Proposed Pedestrian Bridge
- Proposed Stop
- Existing Stop Utilized by Route
- Existing EmX Station
- Existing Property Line
- Proposed Construction Footprint
- Proposed Curb
- Proposed New Full Signal
- Proposed Reconstructed Signal
- Proposed Reconfigured Signal
- Proposed New Pedestrian Signal
- Proposed Bus Path of Travel in Exclusive or Business Access and Transit Lane
- Proposed Bus Path of Travel in Mixed Traffic
- Proposed Lane Lines
- Proposed Striped or Buffered Bike Lane
- Proposed Bicycle Storage
- Proposed New or Modified Vehicle Turn Lane
- Proposed New Bike Lane Marking
- Proposed New Bus Only Lane Marking
- Proposed New BAT Lane Marking
- Construction By Others

MovingAhead Concept Plans

Multimodal Transit Corridor

LANE TRANSIT DISTRICT
EUGENE, OREGON

30TH AVE TO LANE COMMUNITY COLLEGE CORRIDOR

ENHANCED CORRIDOR ALTERNATIVE

DATE: 07/2017

L.E.08

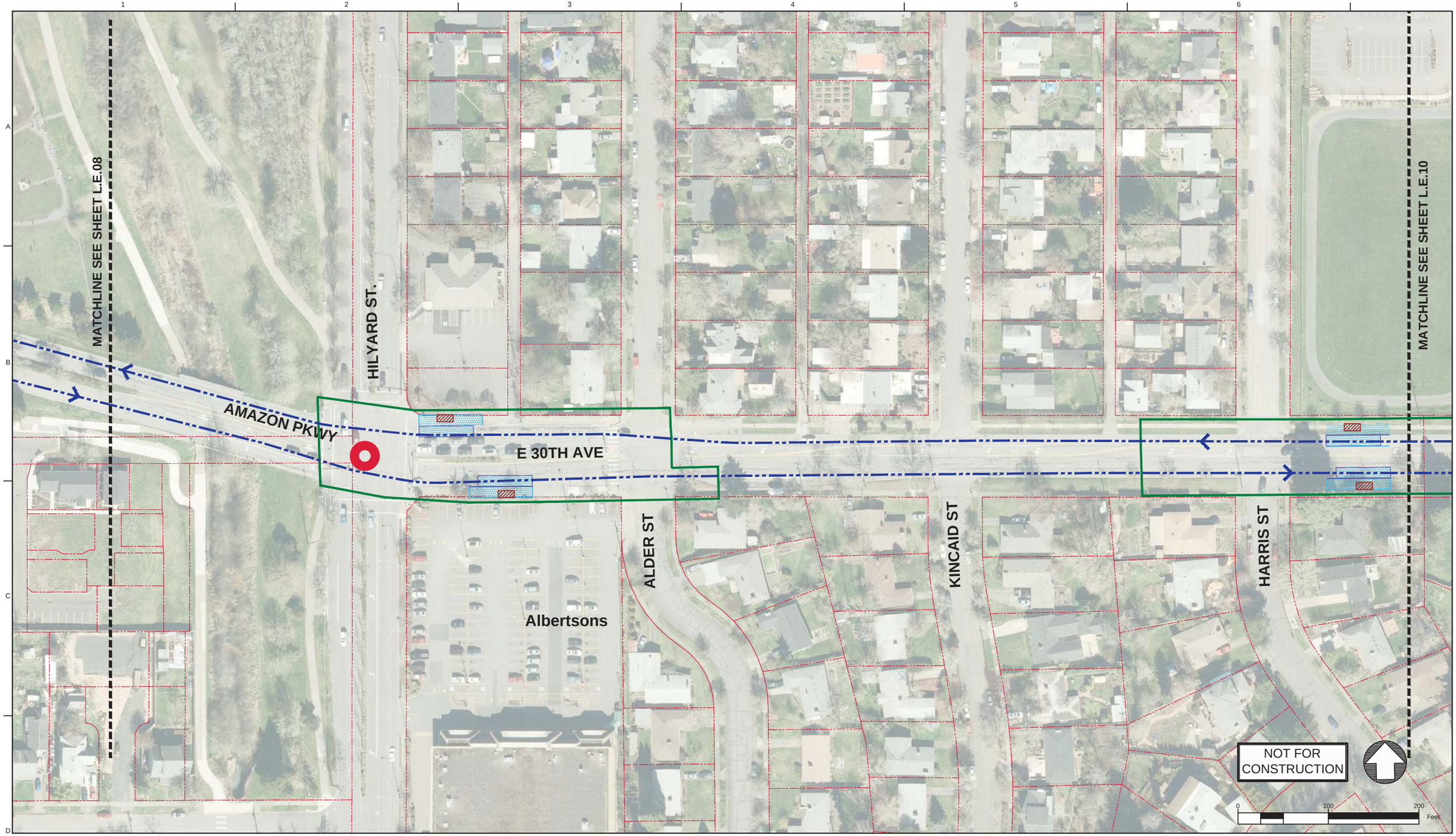

Legend: Enhanced Corridor Alternative

- Proposed Exclusive Bus Lane
- Proposed Business Access and Transit (BAT) Lane
- Proposed Protected Bike Lane
- Proposed Bike Crossing
- Proposed Crosswalk
- Proposed Median
- Proposed Sidewalk
- Proposed ADA Ramp Improvement
- Proposed On-Street Parking
- Proposed Concrete Bus Pad
- Proposed Pedestrian Bridge
- Proposed Stop
- Existing Stop Utilized by Route
- Existing EmX Station
- Existing Property Line
- Proposed Construction Footprint
- Proposed Curb
- Proposed New Full Signal
- Proposed Reconstructed Signal
- Proposed Reconfigured Signal
- Proposed New Pedestrian Signal
- Proposed Bus Path of Travel in Exclusive or Business Access and Transit Lane
- Proposed Bus Path of Travel in Mixed Traffic
- Proposed Lane Lines
- Proposed Striped or Buffered Bike Lane
- Proposed Bicycle Storage
- Proposed New or Modified Vehicle Turn Lane
- Proposed New Bike Lane Marking
- Proposed New Bus Only Lane Marking
- Proposed New BAT Lane Marking
- Construction By Others

MovingAhead Concept Plans

Multimodal Transit Corridor

LANE TRANSIT DISTRICT
EUGENE, OREGON

30TH AVE TO LANE COMMUNITY COLLEGE CORRIDOR

ENHANCED CORRIDOR ALTERNATIVE

DATE: 07/2017

L.E.09

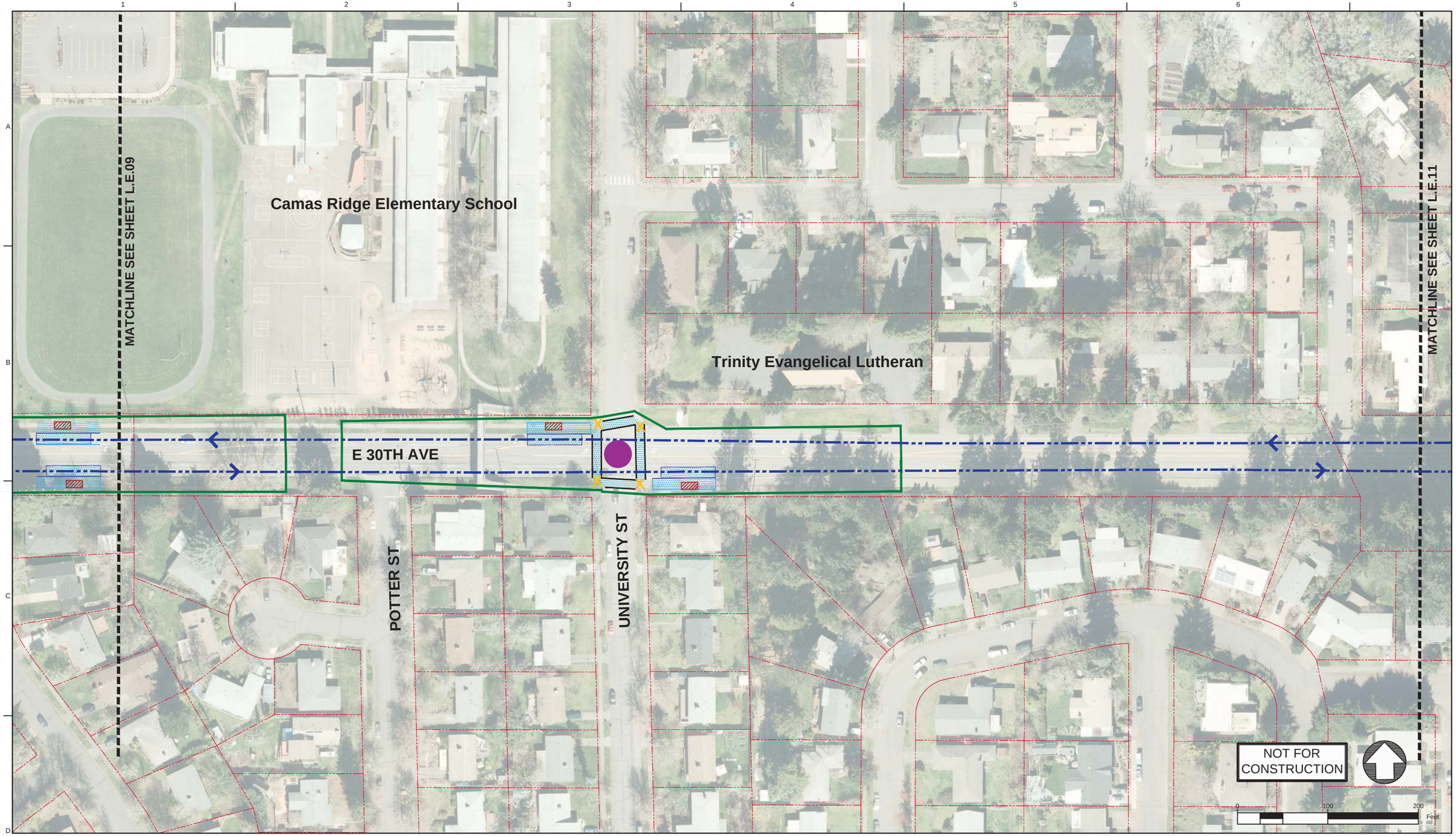

Legend: Enhanced Corridor Alternative

- Proposed Exclusive Bus Lane
- Proposed Business Access and Transit (BAT) Lane
- Proposed Protected Bike Lane
- Proposed Bike Crossing
- Proposed Crosswalk
- Proposed Median
- Proposed Sidewalk
- Proposed ADA Ramp Improvement
- Proposed On-Street Parking
- Proposed Concrete Bus Pad
- Proposed Pedestrian Bridge
- Proposed Stop
- Existing Stop Utilized by Route
- Existing EmX Station
- Existing Property Line
- Proposed Construction Footprint
- Proposed Curb
- Proposed New Full Signal
- Proposed Reconstructed Signal
- Proposed Reconfigured Signal
- Proposed New Pedestrian Signal
- Proposed Bus Path of Travel in Exclusive or Business Access and Transit Lane
- Proposed Bus Path of Travel in Mixed Traffic
- Proposed Lane Lines
- Proposed Striped or Buffered Bike Lane
- Proposed Bicycle Storage
- Proposed New or Modified Vehicle Turn Lane
- Proposed New Bike Lane Marking
- Proposed New Bus Only Lane Marking
- Proposed New BAT Lane Marking
- Construction By Others

MovingAhead Concept Plans

Multimodal Transit Corridor

LANE TRANSIT DISTRICT
EUGENE, OREGON

30TH AVE TO LANE COMMUNITY COLLEGE CORRIDOR

ENHANCED CORRIDOR ALTERNATIVE

DATE: 07/2017

L.E.10

1 2 3 4 5 6

A B C D

MATCHLINE SEE SHEET L.E.10

E 31ST AVE

E 30TH AVE

MATCHLINE SEE SHEET L.E.12

NOT FOR CONSTRUCTION

0 100 200 Feet

Legend: Enhanced Corridor Alternative

- Proposed Exclusive Bus Lane
- Proposed Business Access and Transit (BAT) Lane
- Proposed Protected Bike Lane
- Proposed Bike Crossing
- Proposed Crosswalk
- Proposed Median
- Proposed Sidewalk
- Proposed ADA Ramp Improvement
- Proposed On-Street Parking
- Proposed Concrete Bus Pad
- Proposed Pedestrian Bridge
- Proposed Stop
- Existing Stop Utilized by Route
- Existing EmX Station
- Existing Property Line
- Proposed Construction Footprint
- Proposed Curb
- Proposed New Full Signal
- Proposed Reconstructed Signal
- Proposed Reconfigured Signal
- Proposed New Pedestrian Signal
- Proposed Bus Path of Travel in Exclusive or Business Access and Transit Lane
- Proposed Bus Path of Travel in Mixed Traffic
- Proposed Lane Lines
- Proposed Striped or Buffered Bike Lane
- Proposed Bicycle Storage
- Proposed New or Modified Vehicle Turn Lane
- Proposed New Bike Lane Marking
- Proposed New Bus Only Lane Marking
- Proposed New BAT Lane Marking
- Construction By Others

MovingAhead Concept Plans

Multimodal Transit Corridor

LANE TRANSIT DISTRICT
EUGENE, OREGON

30TH AVE TO LANE COMMUNITY COLLEGE CORRIDOR

ENHANCED CORRIDOR ALTERNATIVE

DATE: 07/2017

L.E.11

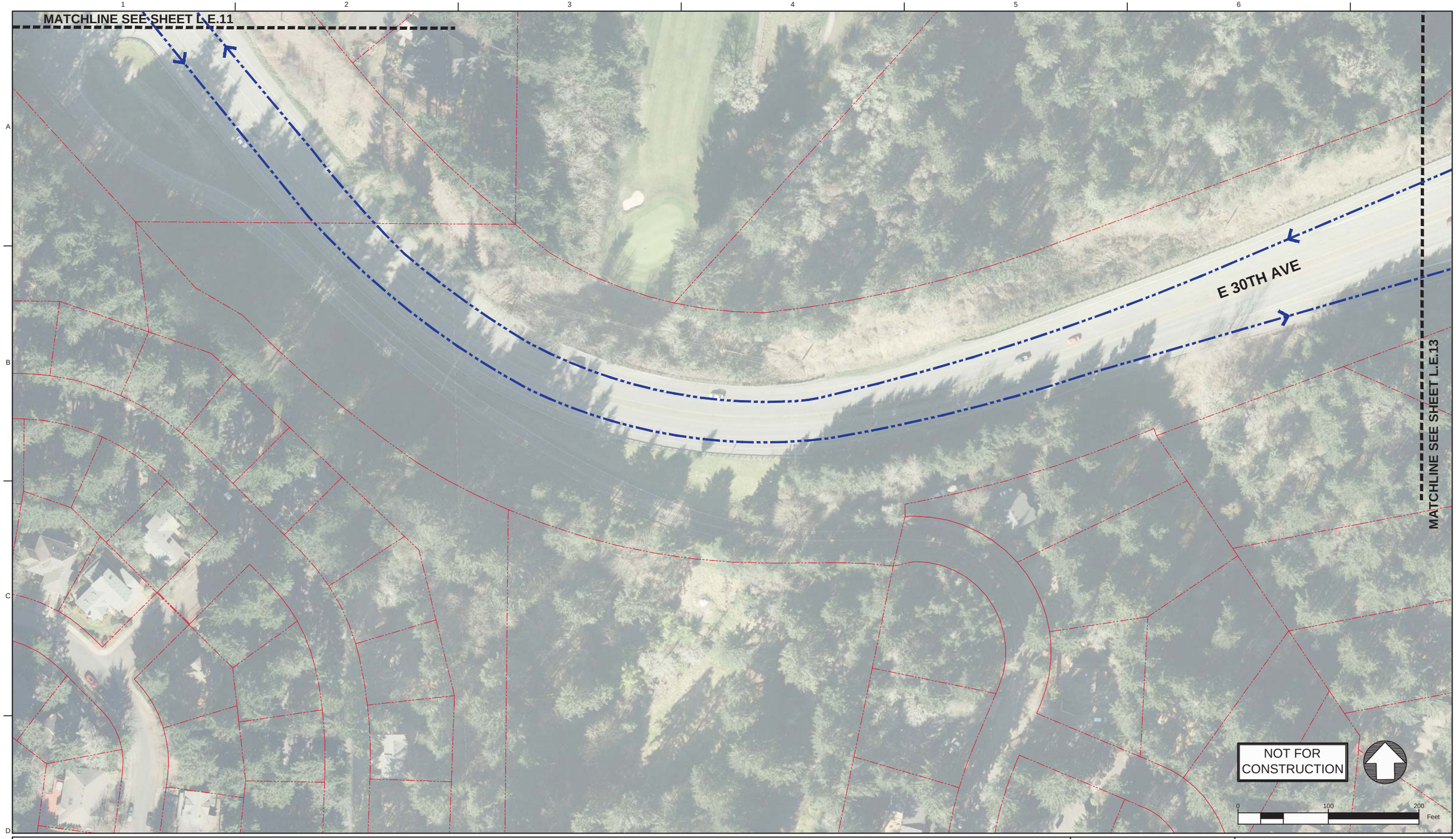

Legend: Enhanced Corridor Alternative

- Proposed Exclusive Bus Lane
- Proposed Business Access and Transit (BAT) Lane
- Proposed Protected Bike Lane
- Proposed Bike Crossing
- Proposed Crosswalk
- Proposed Median
- Proposed Sidewalk
- Proposed ADA Ramp Improvement
- Proposed On-Street Parking
- Proposed Concrete Bus Pad
- Proposed Pedestrian Bridge
- Proposed Stop
- Existing Stop Utilized by Route
- Existing EmX Station
- Existing Property Line
- Proposed Construction Footprint
- Proposed Curb
- Proposed New Full Signal
- Proposed Reconstructed Signal
- Proposed Reconfigured Signal
- Proposed New Pedestrian Signal
- Proposed Bus Path of Travel in Exclusive or Business Access and Transit Lane
- Proposed Bus Path of Travel in Mixed Traffic
- Proposed Lane Lines
- Proposed Striped or Buffered Bike Lane
- Proposed Bicycle Storage
- Proposed New or Modified Vehicle Turn Lane
- Proposed New Bike Lane Marking
- Proposed New Bus Only Lane Marking
- Proposed New BAT Lane Marking
- Construction By Others

MovingAhead Concept Plans

Multimodal Transit Corridor

LANE TRANSIT DISTRICT
EUGENE, OREGON

30TH AVE TO LANE COMMUNITY COLLEGE CORRIDOR

ENHANCED CORRIDOR ALTERNATIVE

DATE: 07/2017

L.E.12

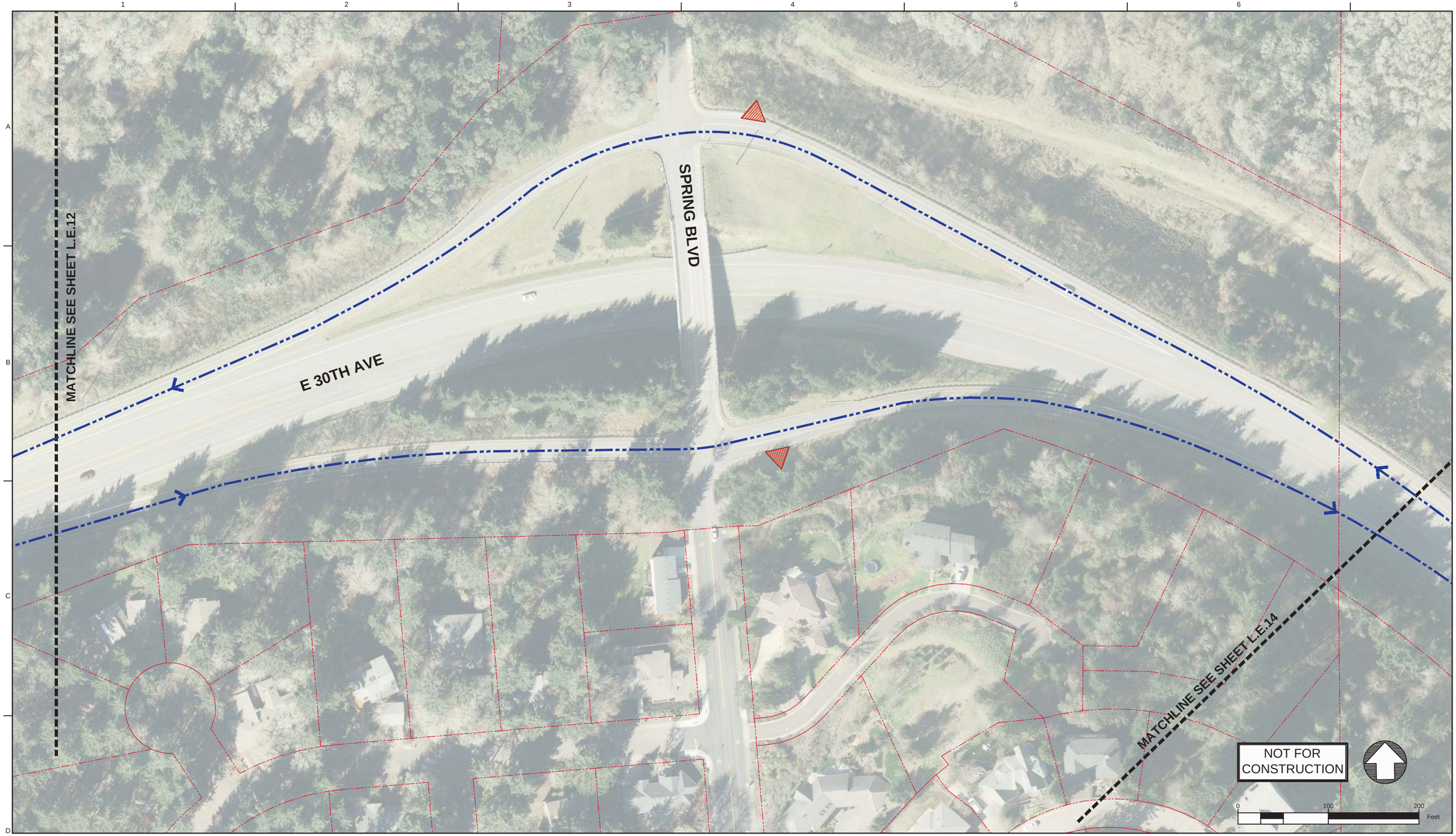

Legend: Enhanced Corridor Alternative

- Proposed Exclusive Bus Lane
- Proposed Business Access and Transit (BAT) Lane
- Proposed Protected Bike Lane
- Proposed Bike Crossing
- Proposed Crosswalk
- Proposed Median
- Proposed Sidewalk
- Proposed ADA Ramp Improvement
- Proposed On-Street Parking
- Proposed Concrete Bus Pad
- Proposed Pedestrian Bridge
- Proposed Stop
- Existing Stop Utilized by Route
- Existing EmX Station
- Existing Property Line
- Proposed Construction Footprint
- Proposed Curb
- Proposed New Full Signal
- Proposed Reconstructed Signal
- Proposed Reconfigured Signal
- Proposed New Pedestrian Signal
- Proposed Bus Path of Travel in Exclusive or Business Access and Transit Lane
- Proposed Bus Path of Travel in Mixed Traffic
- Proposed Lane Lines
- Proposed Striped or Buffered Bike Lane
- Proposed Bicycle Storage
- Proposed New or Modified Vehicle Turn Lane
- Proposed New Bike Lane Marking
- Proposed New Bus Only Lane Marking
- Proposed New BAT Lane Marking
- Construction By Others

MovingAhead Concept Plans

Multimodal Transit Corridor

LANE TRANSIT DISTRICT
EUGENE, OREGON

30TH AVE TO LANE COMMUNITY COLLEGE CORRIDOR

ENHANCED CORRIDOR ALTERNATIVE

DATE: 07/2017

L.E.13

Legend: Enhanced Corridor Alternative

- Proposed Exclusive Bus Lane
- Proposed Business Access and Transit (BAT) Lane
- Proposed Protected Bike Lane
- Proposed Bike Crossing
- Proposed Crosswalk
- Proposed Median
- Proposed Sidewalk
- Proposed ADA Ramp Improvement
- Proposed On-Street Parking
- Proposed Concrete Bus Pad
- Proposed Pedestrian Bridge
- Proposed Stop
- Existing Stop Utilized by Route
- Existing EmX Station
- Existing Property Line
- Proposed Construction Footprint
- Proposed Curb
- Proposed New Full Signal
- Proposed Reconstructed Signal
- Proposed Reconfigured Signal
- Proposed New Pedestrian Signal
- Proposed Bus Path of Travel in Exclusive or Business Access and Transit Lane
- Proposed Bus Path of Travel in Mixed Traffic
- Proposed Lane Lines
- Proposed Striped or Buffered Bike Lane
- Proposed Bicycle Storage
- Proposed New or Modified Vehicle Turn Lane
- Proposed New Bike Lane Marking
- Proposed New Bus Only Lane Marking
- Proposed New BAT Lane Marking
- Construction By Others

MovingAhead Concept Plans

Multimodal Transit Corridor

LANE TRANSIT DISTRICT
EUGENE, OREGON

30TH AVE TO LANE COMMUNITY COLLEGE CORRIDOR

ENHANCED CORRIDOR ALTERNATIVE

DATE: 07/2017

L.E.14

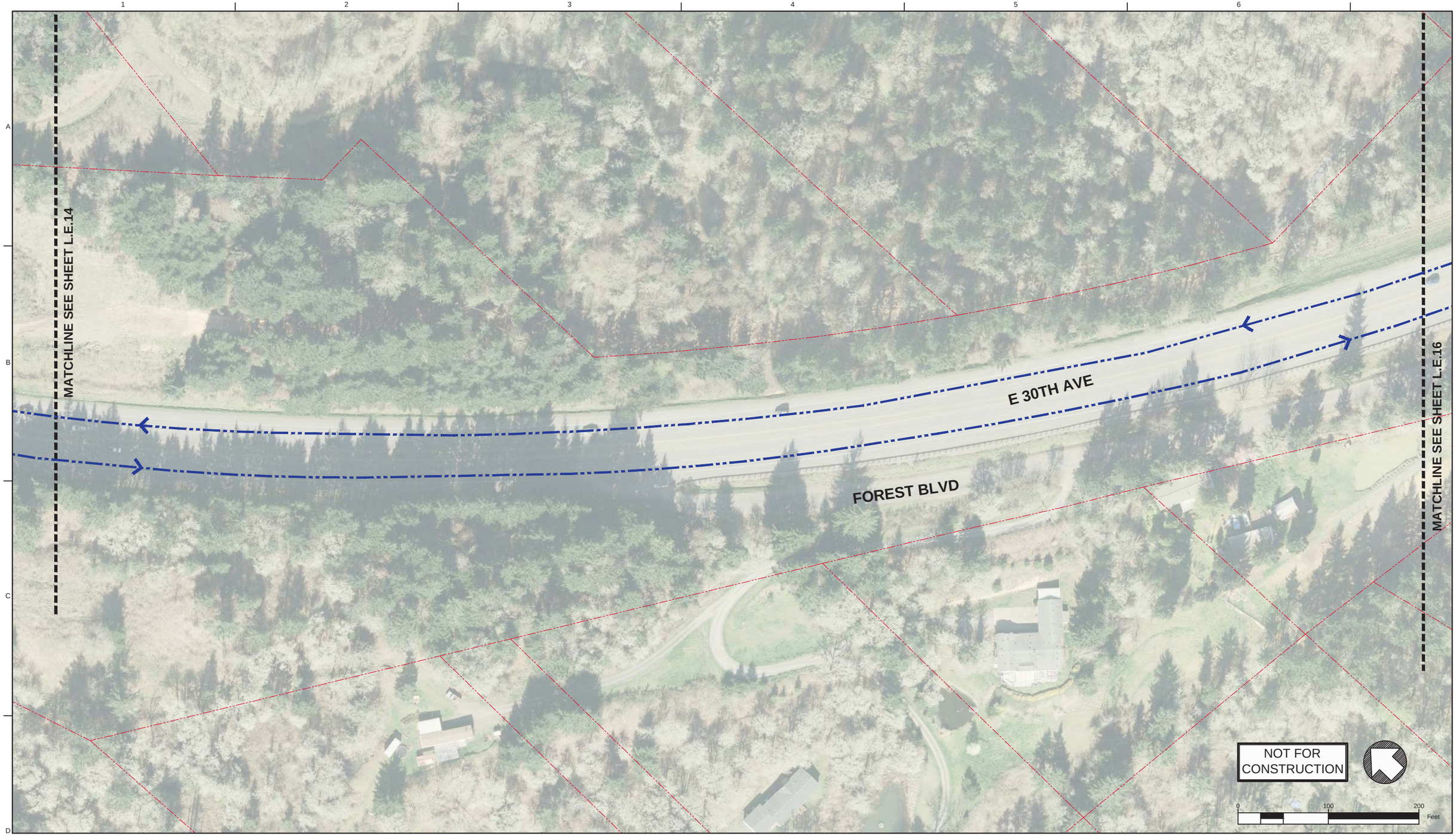

Legend: Enhanced Corridor Alternative

- Proposed Exclusive Bus Lane
- Proposed Business Access and Transit (BAT) Lane
- Proposed Protected Bike Lane
- Proposed Bike Crossing
- Proposed Crosswalk
- Proposed Median
- Proposed Sidewalk
- Proposed ADA Ramp Improvement
- Proposed On-Street Parking
- Proposed Concrete Bus Pad
- Proposed Pedestrian Bridge
- Proposed Stop
- Existing Stop Utilized by Route
- Existing EmX Station
- Existing Property Line
- Proposed Construction Footprint
- Proposed Curb
- Proposed New Full Signal
- Proposed Reconstructed Signal
- Proposed Reconfigured Signal
- Proposed New Pedestrian Signal
- Proposed Bus Path of Travel in Exclusive or Business Access and Transit Lane
- Proposed Bus Path of Travel in Mixed Traffic
- Proposed Lane Lines
- Proposed Striped or Buffered Bike Lane
- Proposed Bicycle Storage
- Proposed New or Modified Vehicle Turn Lane
- Proposed New Bike Lane Marking
- Proposed New Bus Only Lane Marking
- Proposed New BAT Lane Marking
- Construction By Others

MovingAhead Concept Plans

Multimodal Transit Corridor

LANE TRANSIT DISTRICT
EUGENE, OREGON

30TH AVE TO LANE COMMUNITY COLLEGE CORRIDOR

ENHANCED CORRIDOR ALTERNATIVE

DATE: 07/2017

L.E.15

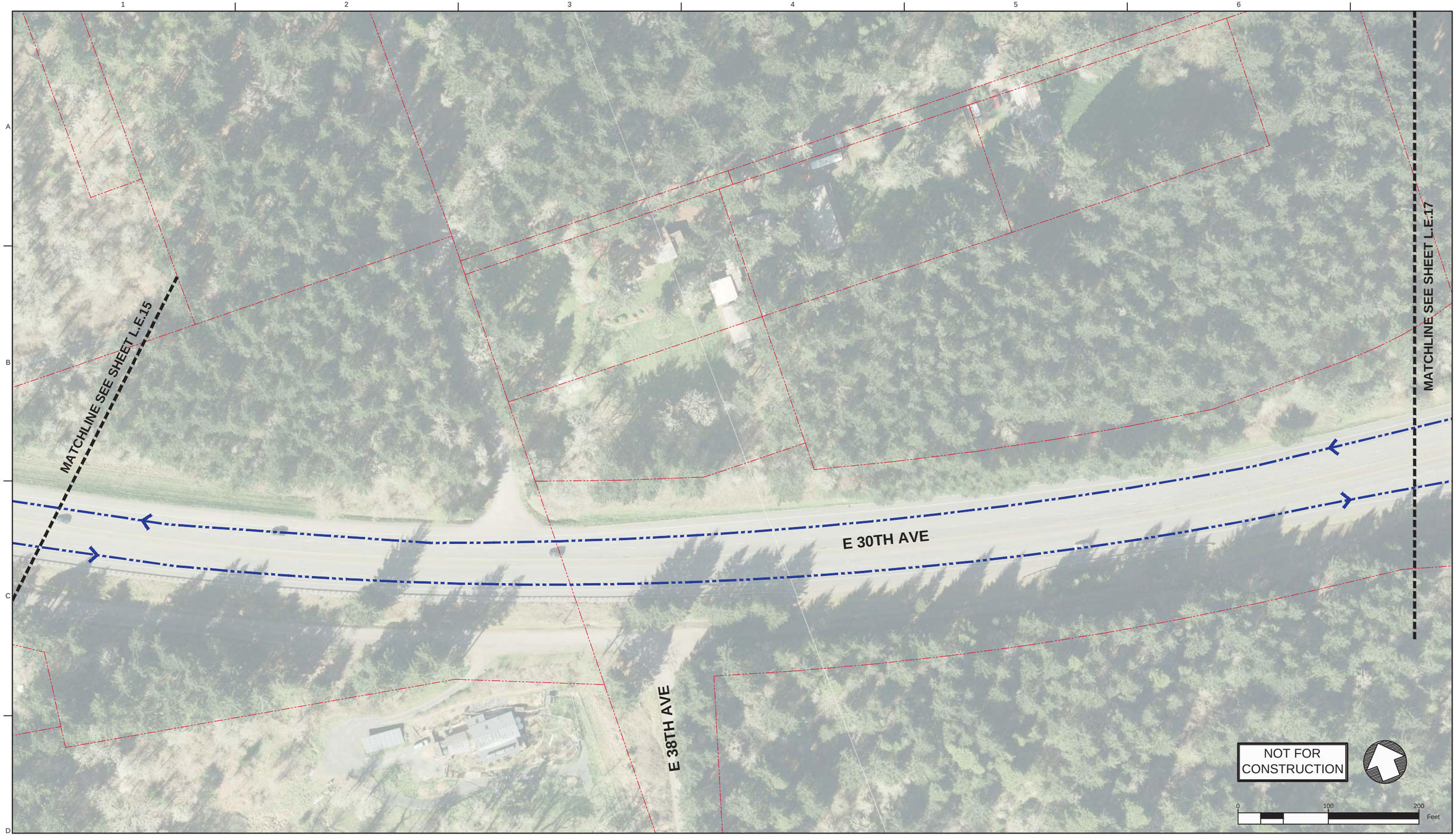

Legend: Enhanced Corridor Alternative

- Proposed Exclusive Bus Lane
- Proposed Business Access and Transit (BAT) Lane
- Proposed Protected Bike Lane
- Proposed Bike Crossing
- Proposed Crosswalk
- Proposed Median
- Proposed Sidewalk
- Proposed ADA Ramp Improvement
- Proposed On-Street Parking
- Proposed Concrete Bus Pad
- Proposed Pedestrian Bridge
- Proposed Stop
- Existing Stop Utilized by Route
- Existing EmX Station
- Existing Property Line
- Proposed Construction Footprint
- Proposed Curb
- Proposed New Full Signal
- Proposed Reconstructed Signal
- Proposed Reconfigured Signal
- Proposed New Pedestrian Signal
- Proposed Bus Path of Travel in Exclusive or Business Access and Transit Lane
- Proposed Bus Path of Travel in Mixed Traffic
- Proposed Lane Lines
- Proposed Striped or Buffered Bike Lane
- Proposed Bicycle Storage
- Proposed New or Modified Vehicle Turn Lane
- Proposed New Bike Lane Marking
- Proposed New Bus Only Lane Marking
- Proposed New BAT Lane Marking
- Construction By Others

MovingAhead Concept Plans

Multimodal Transit Corridor

LANE TRANSIT DISTRICT
EUGENE, OREGON

30TH AVE TO LANE COMMUNITY COLLEGE CORRIDOR

ENHANCED CORRIDOR ALTERNATIVE

DATE: 07/2017

L.E.16

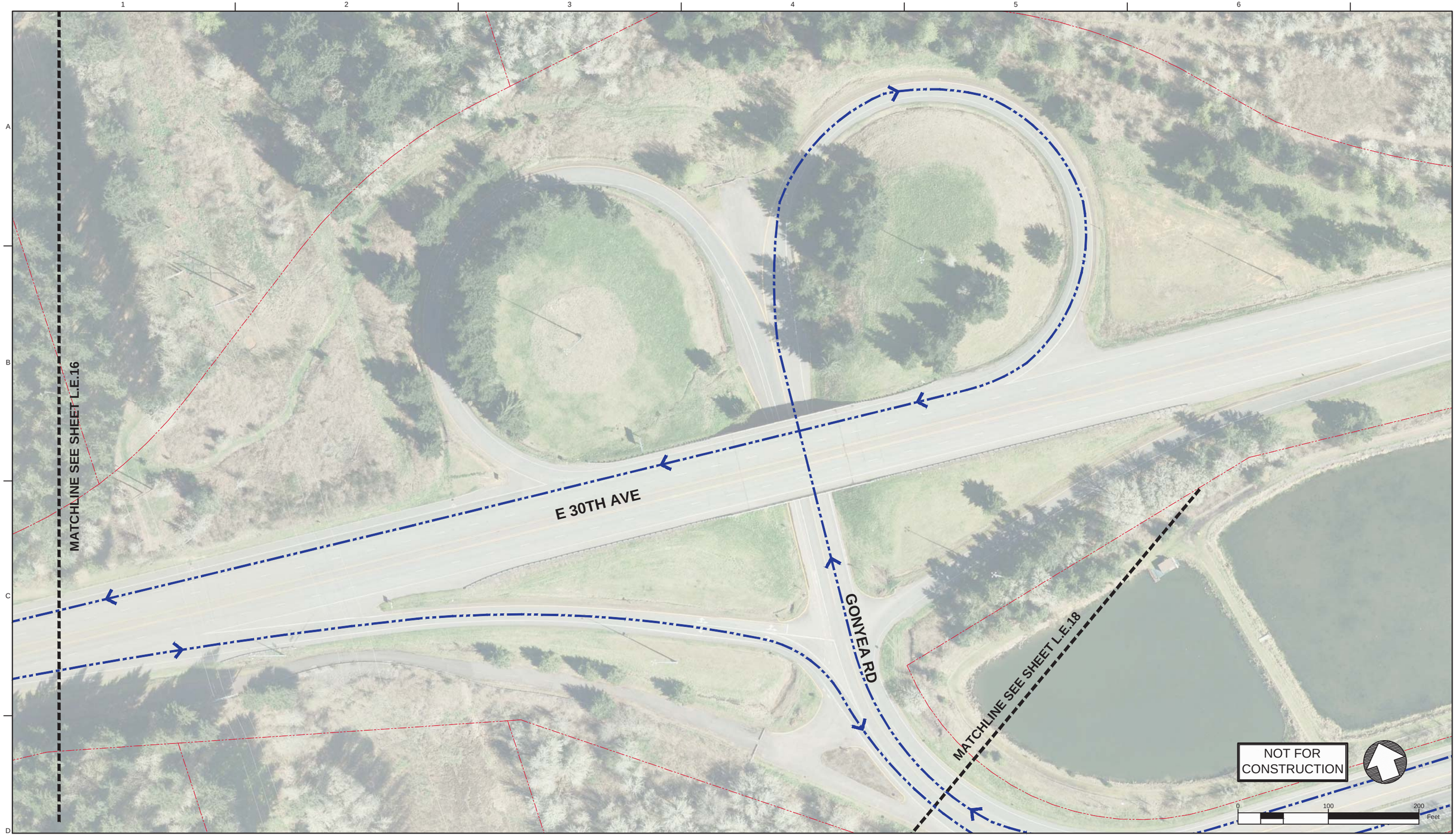

Legend: Enhanced Corridor Alternative

- Proposed Exclusive Bus Lane
- Proposed Business Access and Transit (BAT) Lane
- Proposed Protected Bike Lane
- Proposed Bike Crossing
- Proposed Crosswalk
- Proposed Median
- Proposed Sidewalk
- Proposed ADA Ramp Improvement
- Proposed On-Street Parking
- Proposed Concrete Bus Pad
- Proposed Pedestrian Bridge
- Proposed Stop
- Existing Stop Utilized by Route
- Existing EmX Station
- Existing Property Line
- Proposed Construction Footprint
- Proposed Curb
- Proposed New Full Signal
- Proposed Reconstructed Signal
- Proposed Reconfigured Signal
- Proposed New Pedestrian Signal
- Proposed Bus Path of Travel in Exclusive or Business Access and Transit Lane
- Proposed Bus Path of Travel in Mixed Traffic
- Proposed Lane Lines
- Proposed Striped or Buffered Bike Lane
- Proposed Bicycle Storage
- Proposed New or Modified Vehicle Turn Lane
- Proposed New Bike Lane Marking
- Proposed New Bus Only Lane Marking
- Proposed New BAT Lane Marking
- Construction By Others

MovingAhead Concept Plans

Multimodal Transit Corridor

LANE TRANSIT DISTRICT
EUGENE, OREGON

30TH AVE TO LANE COMMUNITY COLLEGE CORRIDOR

ENHANCED CORRIDOR ALTERNATIVE

DATE: 07/2017

L.E.17

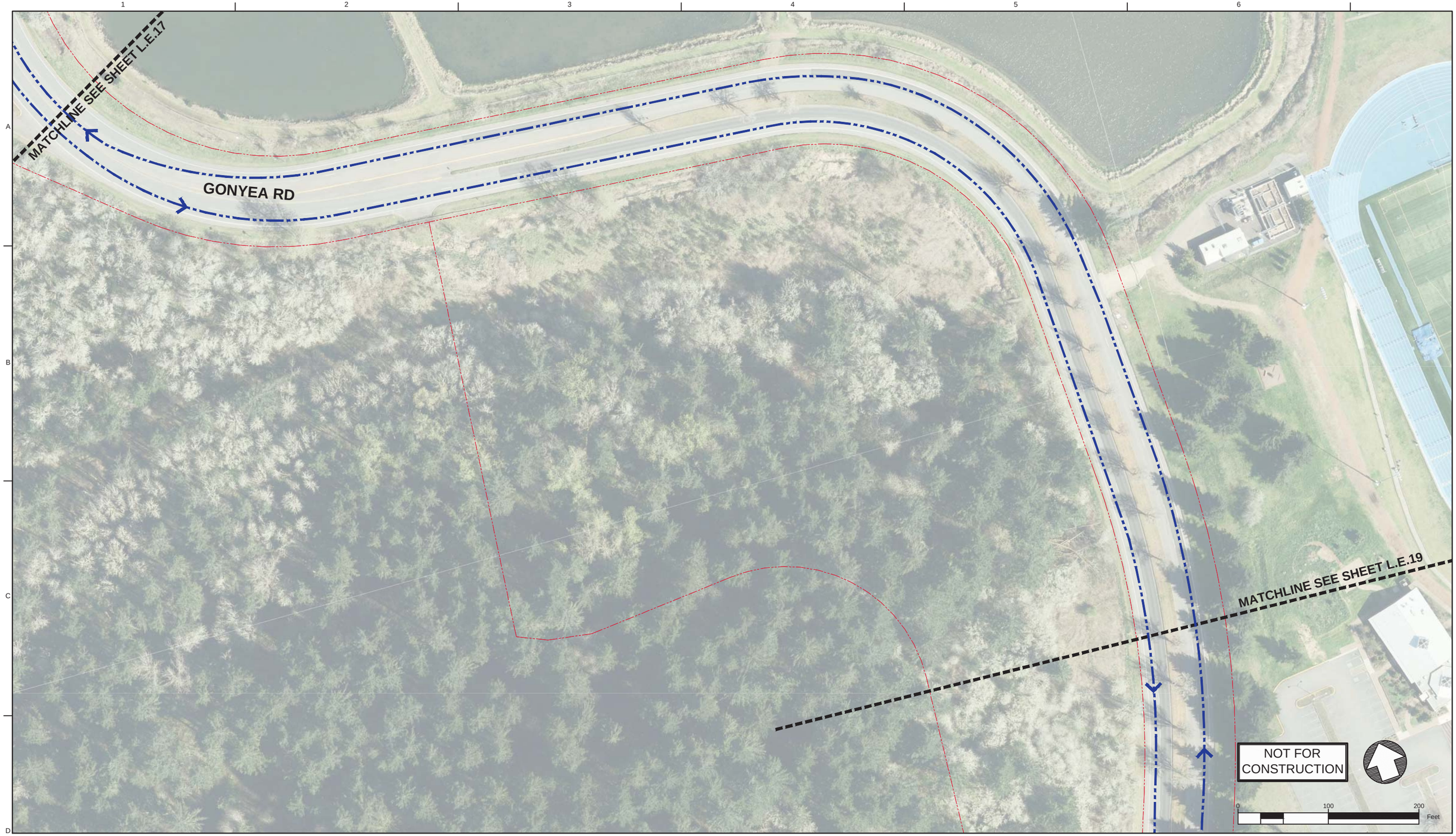

Legend: Enhanced Corridor Alternative

- Proposed Exclusive Bus Lane
- Proposed Business Access and Transit (BAT) Lane
- Proposed Protected Bike Lane
- Proposed Bike Crossing
- Proposed Crosswalk
- Proposed Median
- Proposed Sidewalk
- Proposed ADA Ramp Improvement
- Proposed On-Street Parking
- Proposed Concrete Bus Pad
- Proposed Pedestrian Bridge
- Proposed Stop
- Existing Stop Utilized by Route
- Existing EmX Station
- Existing Property Line
- Proposed Construction Footprint
- Proposed Curb
- Proposed New Full Signal
- Proposed Reconstructed Signal
- Proposed Reconfigured Signal
- Proposed New Pedestrian Signal
- Proposed Bus Path of Travel in Exclusive or Business Access and Transit Lane
- Proposed Bus Path of Travel in Mixed Traffic
- Proposed Lane Lines
- Proposed Striped or Buffered Bike Lane
- Proposed Bicycle Storage
- Proposed New or Modified Vehicle Turn Lane
- Proposed New Bike Lane Marking
- Proposed New Bus Only Lane Marking
- Proposed New BAT Lane Marking
- Construction By Others

MovingAhead Concept Plans

Multimodal Transit Corridor

LANE TRANSIT DISTRICT
EUGENE, OREGON

30TH AVE TO LANE COMMUNITY COLLEGE CORRIDOR

ENHANCED CORRIDOR ALTERNATIVE

DATE: 07/2017

L.E.18

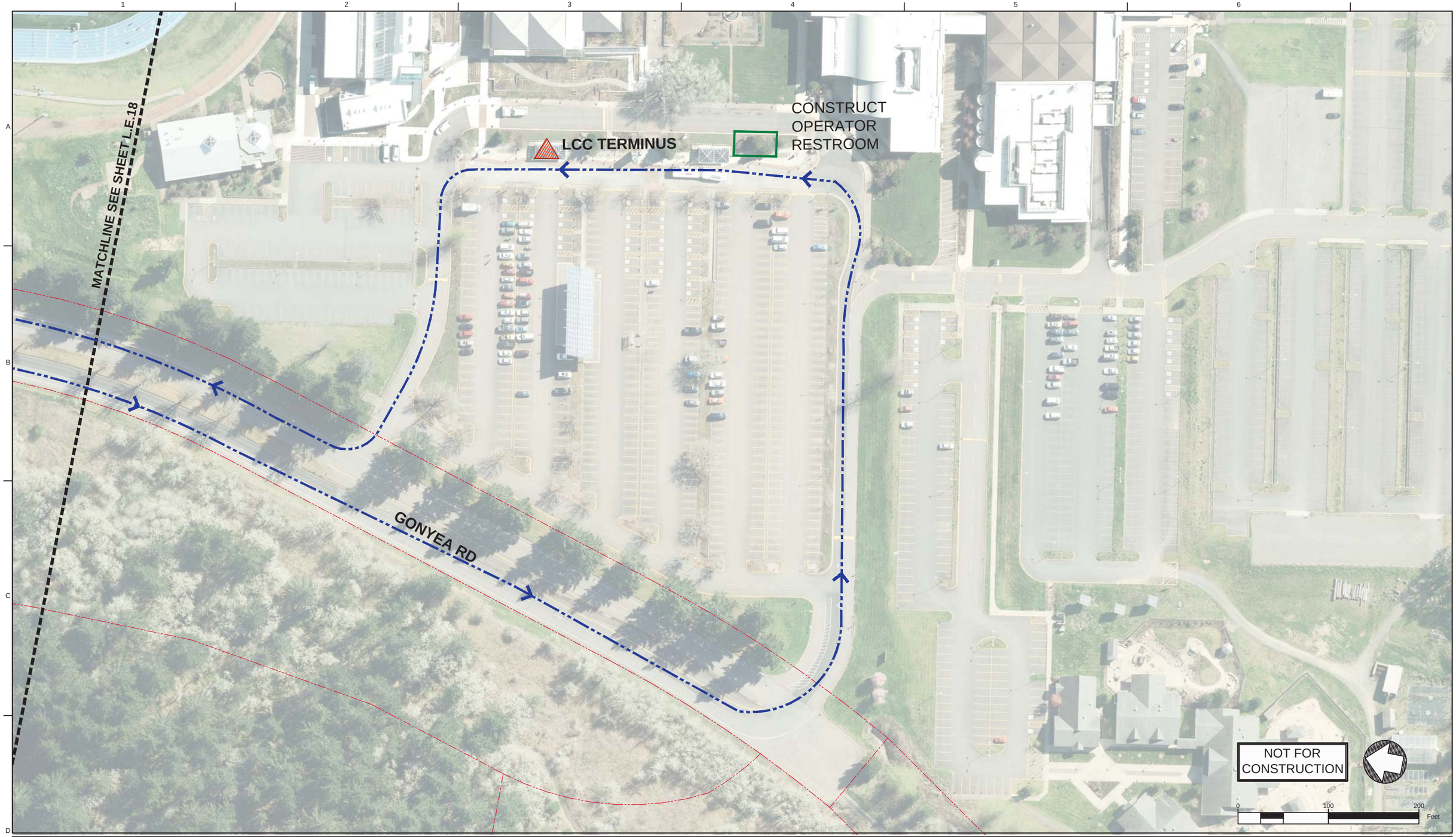

Legend: Enhanced Corridor Alternative

- Proposed Exclusive Bus Lane
- Proposed Business Access and Transit (BAT) Lane
- Proposed Protected Bike Lane
- Proposed Bike Crossing
- Proposed Crosswalk
- Proposed Median
- Proposed Sidewalk
- Proposed ADA Ramp Improvement
- Proposed On-Street Parking
- Proposed Concrete Bus Pad
- Proposed Pedestrian Bridge
- Proposed Stop
- Existing Stop Utilized by Route
- Existing EmX Station
- Existing Property Line
- Proposed Construction Footprint
- Proposed Curb
- Proposed New Full Signal
- Proposed Reconstructed Signal
- Proposed Reconfigured Signal
- Proposed New Pedestrian Signal
- Proposed Bus Path of Travel in Exclusive or Business Access and Transit Lane
- Proposed Bus Path of Travel in Mixed Traffic
- Proposed Lane Lines
- Proposed Striped or Buffered Bike Lane
- Proposed Bicycle Storage
- Proposed New or Modified Vehicle Turn Lane
- Proposed New Bike Lane Marking
- Proposed New Bus Only Lane Marking
- Proposed New BAT Lane Marking
- Construction By Others

MovingAhead Concept Plans

Multimodal Transit Corridor

LANE TRANSIT DISTRICT
EUGENE, OREGON

30TH AVE TO LANE COMMUNITY COLLEGE CORRIDOR

ENHANCED CORRIDOR ALTERNATIVE

DATE: 07/2017

L.E.19

30TH AVENUE TO LANE COMMUNITY COLLEGE CORRIDOR: ENHANCED CORRIDOR ALTERNATIVE CROSS SECTIONS

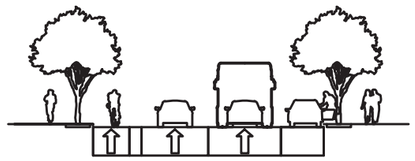

Roadway Improvements -

Oak Street from E. 11th Avenue to E. 20th Avenue Facing North
Pearl Street from E. 10th Avenue to E. 19th Avenue Facing South

NOTES:

1. CROSS SECTIONS ARE ONLY SHOWN FOR AREAS WHERE CIVIL CONSTRUCTION IMPROVEMENTS ARE PROPOSED FOR THIS ALTERNATIVE.
2. CROSS SECTIONS ARE REPRESENTATIVE AND INTENDED TO ACCOMPANY THE CONCEPTUAL DESIGN PLANS INCLUDED IN THIS SET.

NOT FOR CONSTRUCTION

NOT TO SCALE

MovingAhead Concept Plans

Multimodal Transit Corridor
LANE TRANSIT DISTRICT
EUGENE, OREGON

SECTIONS
30TH AVE TO
LANE COMMUNITY COLLEGE
CORRIDOR
ENHANCED CORRIDOR ALTERNATIVE

DATE: 07/2017

L.E.20

CONCEPT DESIGN SHEET KEY MAP
30TH AVENUE TO LANE COMMUNITY COLLEGE CORRIDOR: EmX ALTERNATIVE

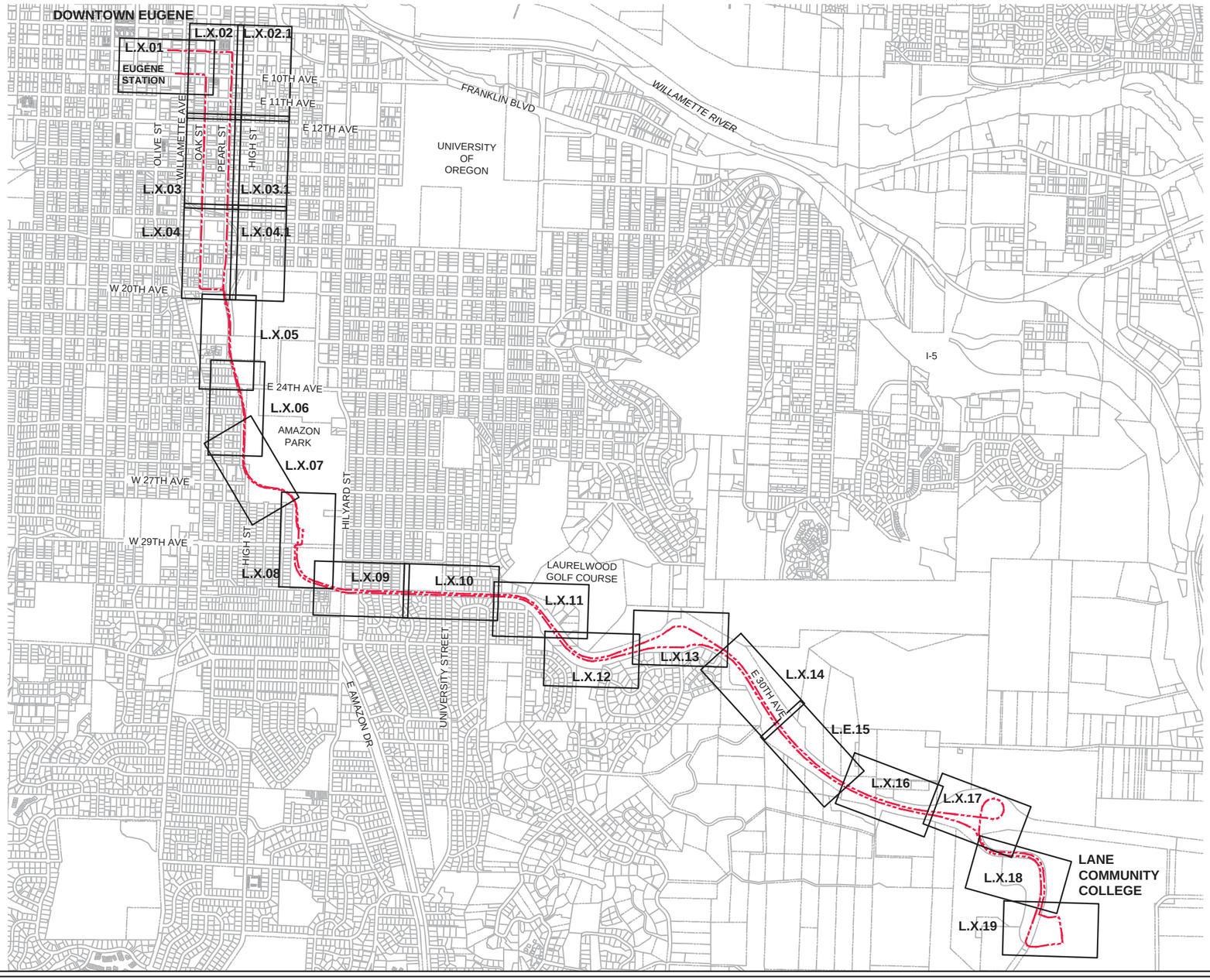

NOT FOR CONSTRUCTION

NOT TO SCALE

MovingAhead Concept Plans

Multimodal Transit Corridor
LANE TRANSIT DISTRICT
EUGENE, OREGON

KEY MAP
30TH AVE TO LANE COMMUNITY COLLEGE CORRIDOR
EmX ALTERNATIVE

DATE: 07/2017

L.X.00

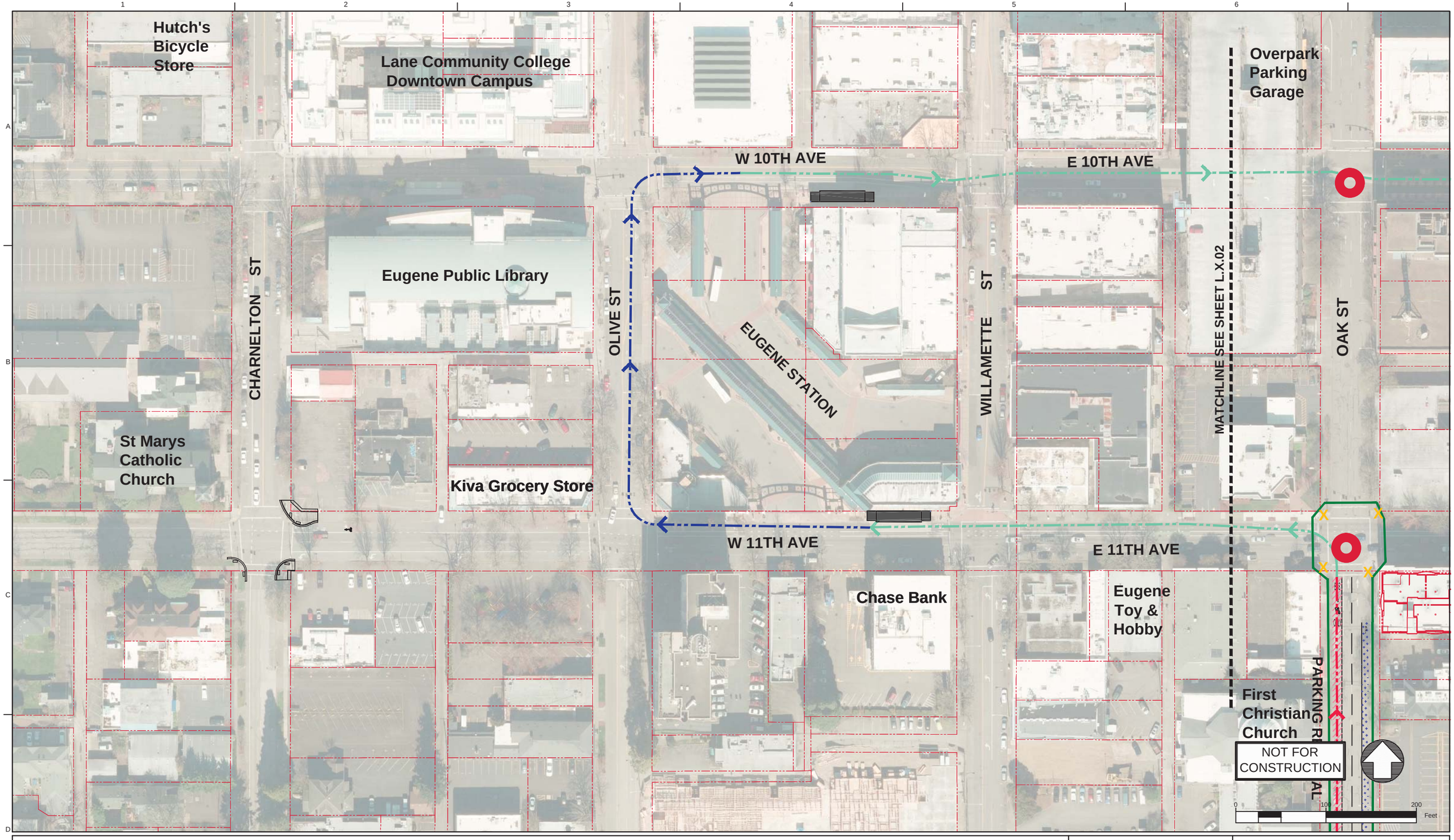

Legend: EmX Alternative

- Proposed Exclusive Bus Lane
- Proposed Business Access and Transit (BAT) Lane
- Proposed Protected Bike Lane
- Proposed Bike Crossing
- Proposed Crosswalk
- Proposed Median
- Proposed Sidewalk
- Proposed ADA Ramp Improvement
- Proposed On-Street Parking
- Proposed Concrete Bus Pad
- Proposed Curb
- Proposed Striped or Buffered Bike Lane
- Proposed EmX Station
- Proposed EmX Station with Bicycle Storage
- Existing EmX Station
- Existing Property Line
- Proposed Construction Footprint
- Proposed Station Platform Edge
- Proposed New Full Signal
- Proposed Reconstructed Signal
- Proposed Reconfigured Signal
- Proposed New Pedestrian Signal
- Proposed EmX Path of Travel in Exclusive or Business Access and Transit Lane
- Proposed EmX Path of Travel in Mixed Traffic
- Proposed EmX Path of Travel in Existing EmX Corridor
- Proposed Lane Lines
- Proposed New or Modified Vehicle Turn Lane
- Proposed New Bike Lane Marking
- Proposed New Bus Only Lane Marking
- Proposed New BAT Lane Marking
- Construction By Others
- Proposed Pedestrian Bridge

MovingAhead Concept Plans

Multimodal Transit Corridor
LANE TRANSIT DISTRICT
EUGENE, OREGON

30TH AVE TO LANE COMMUNITY COLLEGE CORRIDOR
EmX ALTERNATIVE

DATE: 07/2017

L.X.01

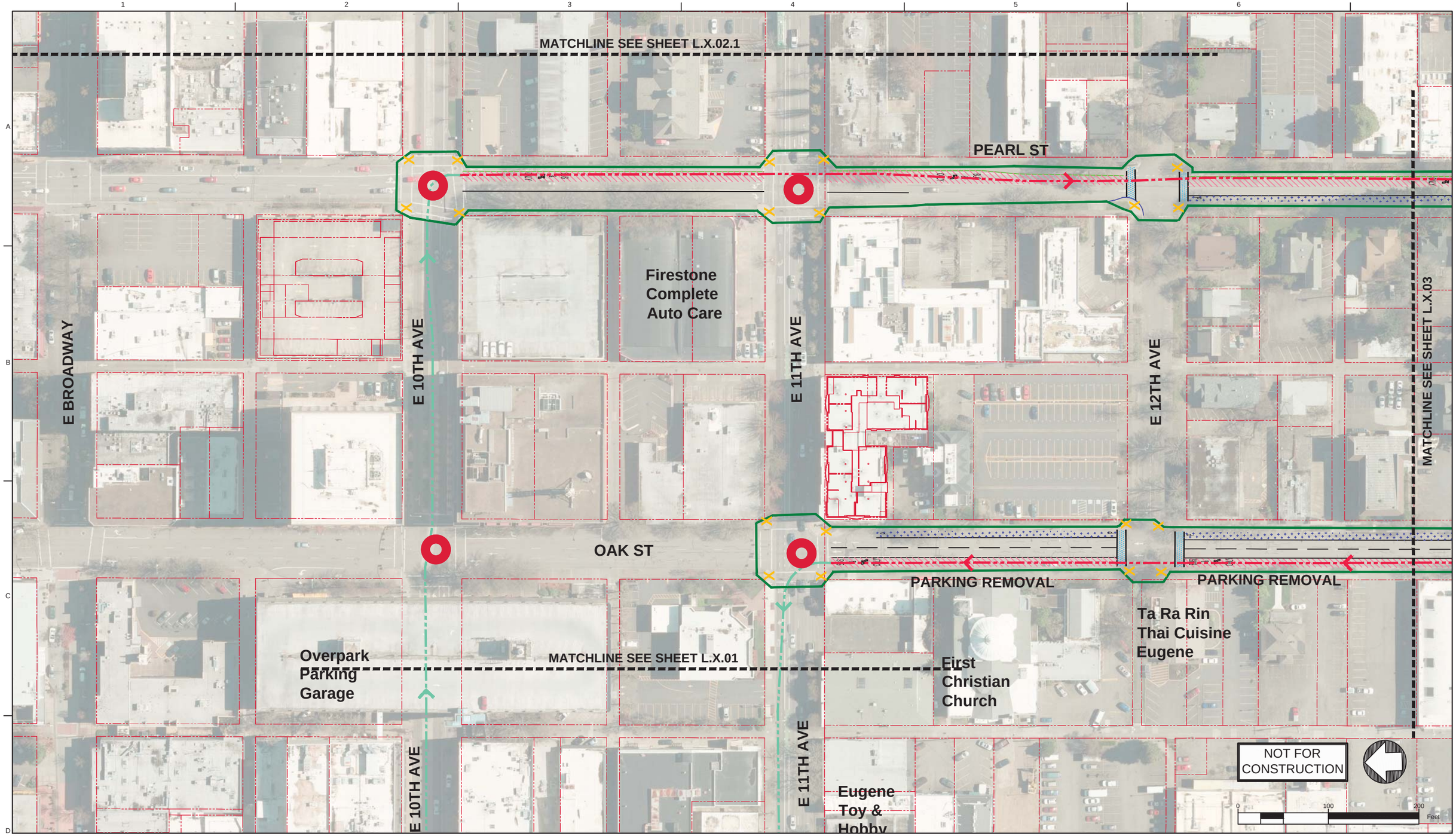

Legend: EmX Alternative

- Proposed Exclusive Bus Lane
- Proposed Business Access and Transit (BAT) Lane
- Proposed Protected Bike Lane
- Proposed Bike Crossing
- Proposed Crosswalk
- Proposed Median
- Proposed Sidewalk
- Proposed ADA Ramp Improvement
- Proposed On-Street Parking
- Proposed Concrete Bus Pad
- Proposed Curb
- Proposed Striped or Buffered Bike Lane
- Proposed EmX Station
- Proposed EmX Station with Bicycle Storage
- Existing EmX Station
- Existing Property Line
- Proposed Construction Footprint
- Proposed Station Platform Edge
- Proposed New Full Signal
- Proposed Reconstructed Signal
- Proposed Reconfigured Signal
- Proposed New Pedestrian Signal
- Proposed EmX Path of Travel in Exclusive or Business Access and Transit Lane
- Proposed EmX Path of Travel in Mixed Traffic
- Proposed EmX Path of Travel in Existing EmX Corridor
- Proposed Lane Lines
- Proposed New or Modified Vehicle Turn Lane
- Proposed New Bike Lane Marking
- Proposed New Bus Only Lane Marking
- Proposed New BAT Lane Marking
- Construction By Others
- Proposed Pedestrian Bridge

MovingAhead Concept Plans

Multimodal Transit Corridor

LANE TRANSIT DISTRICT
EUGENE, OREGON

30TH AVE TO LANE COMMUNITY COLLEGE CORRIDOR

EmX ALTERNATIVE

DATE: 07/2017

L.X.02

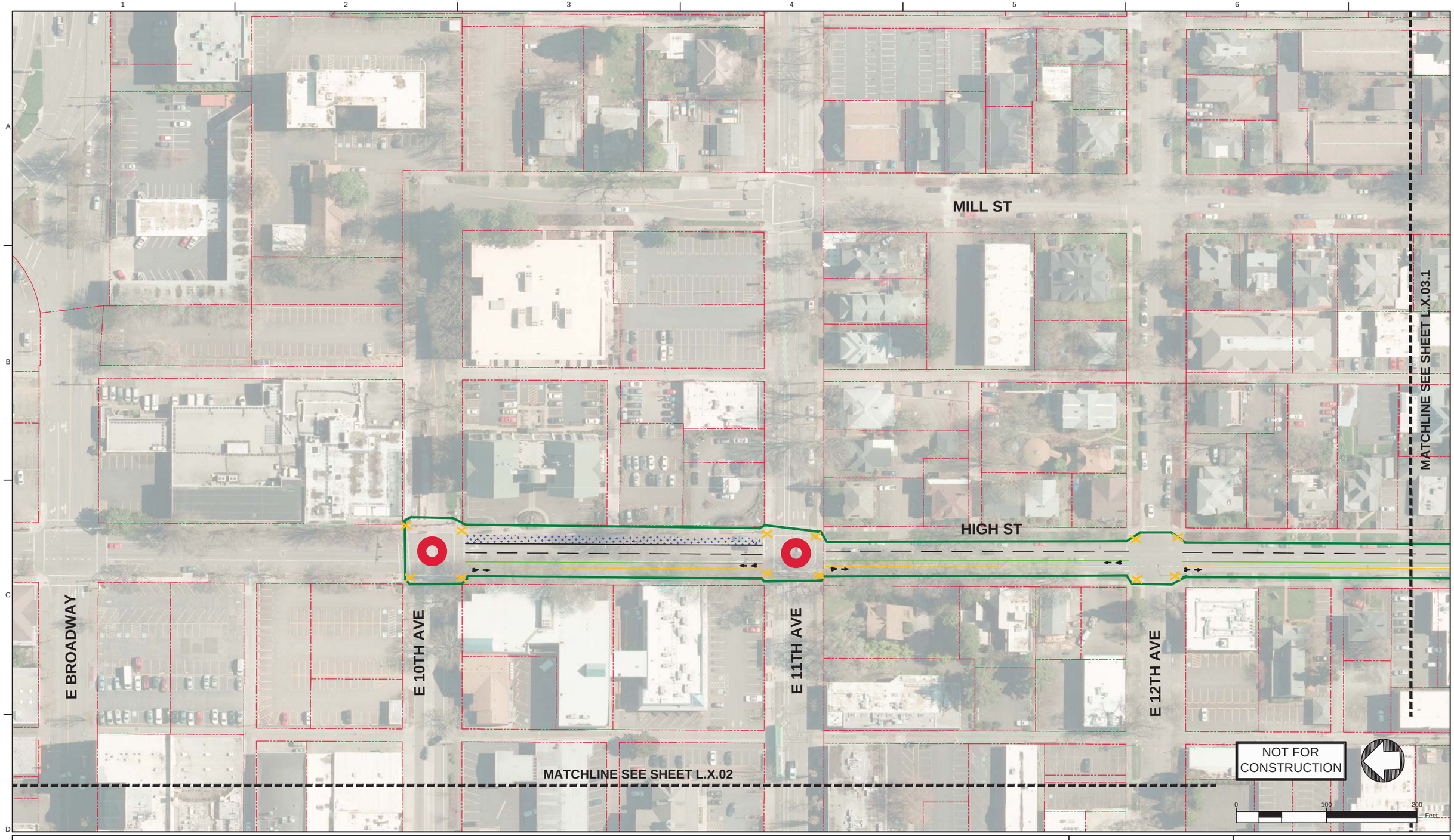

Legend: EmX Alternative

- Proposed Exclusive Bus Lane
- Proposed Business Access and Transit (BAT) Lane
- Proposed Protected Bike Lane
- Proposed Bike Crossing
- Proposed Crosswalk
- Proposed Median
- Proposed Sidewalk
- Proposed ADA Ramp Improvement
- Proposed On-Street Parking
- Proposed Concrete Bus Pad
- Proposed Curb
- Proposed Striped or Buffered Bike Lane
- Proposed EmX Station
- Proposed EmX Station with Bicycle Storage
- Existing EmX Station
- Existing Property Line
- Proposed Construction Footprint
- Proposed Station Platform Edge
- Proposed New Full Signal
- Proposed Reconstructed Signal
- Proposed Reconfigured Signal
- Proposed New Pedestrian Signal
- Proposed EmX Path of Travel in Exclusive or Business Access and Transit Lane
- Proposed EmX Path of Travel in Mixed Traffic
- Proposed EmX Path of Travel in Existing EmX Corridor
- Proposed Lane Lines
- Proposed New or Modified Vehicle Turn Lane
- Proposed New Bike Lane Marking
- Proposed New Bus Only Lane Marking
- Proposed New BAT Lane Marking
- Construction By Others
- Proposed Pedestrian Bridge

MovingAhead Concept Plans

Multimodal Transit Corridor

LANE TRANSIT DISTRICT
EUGENE, OREGON

30TH AVE TO LANE COMMUNITY COLLEGE CORRIDOR

EmX ALTERNATIVE

DATE: 07/2017

L.X.02.1

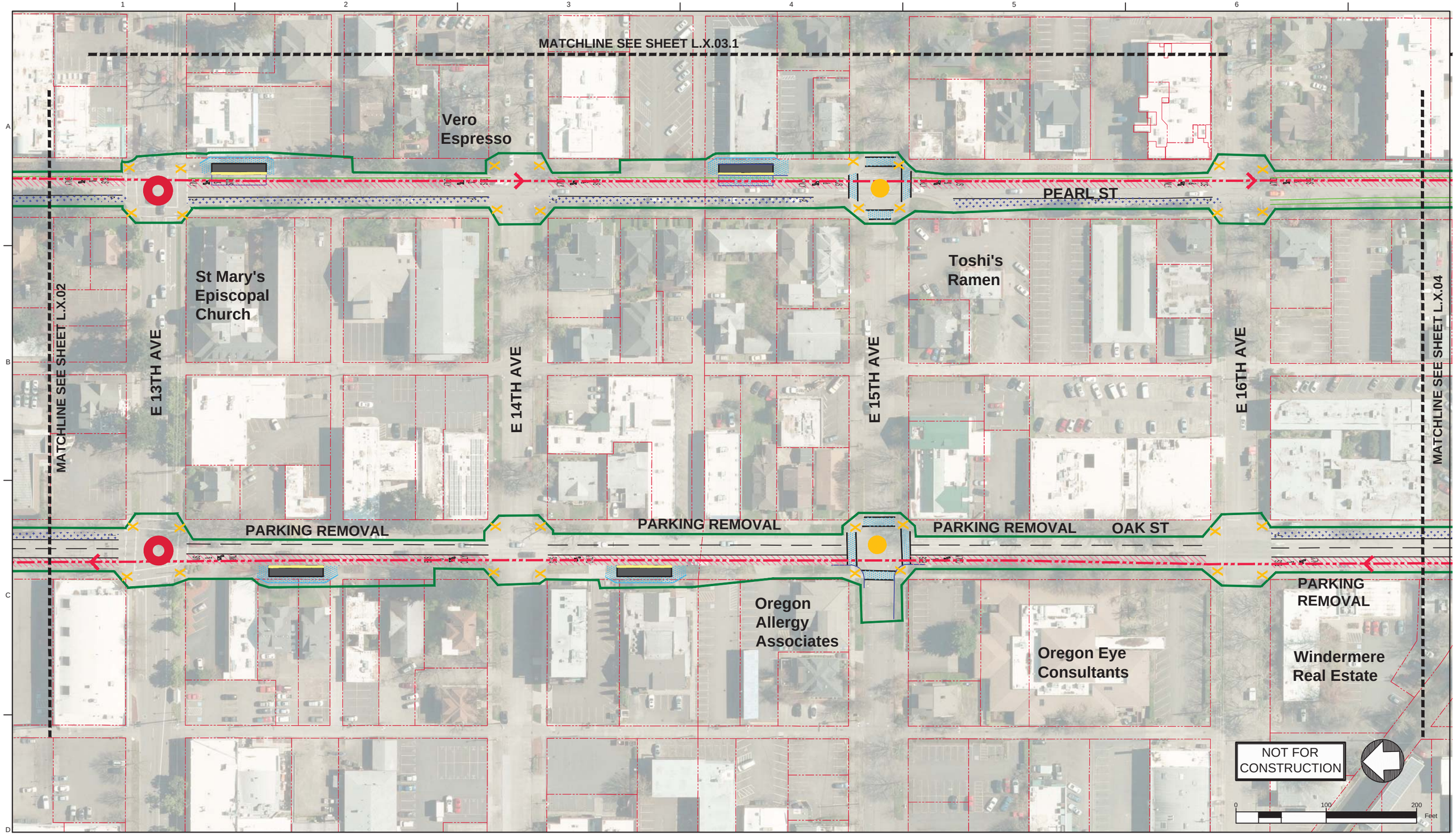

Legend: EmX Alternative

- Proposed Exclusive Bus Lane
- Proposed Business Access and Transit (BAT) Lane
- Proposed Protected Bike Lane
- Proposed Bike Crossing
- Proposed Crosswalk
- Proposed Median
- Proposed Sidewalk
- Proposed ADA Ramp Improvement
- Proposed On-Street Parking
- Proposed Concrete Bus Pad
- Proposed Curb
- Proposed Striped or Buffered Bike Lane
- Proposed EmX Station
- Proposed EmX Station with Bicycle Storage
- Existing EmX Station
- Existing Property Line
- Proposed Construction Footprint
- Proposed Station Platform Edge
- Proposed New Full Signal
- Proposed Reconstructed Signal
- Proposed Reconfigured Signal
- Proposed New Pedestrian Signal
- Proposed EmX Path of Travel in Exclusive or Business Access and Transit Lane
- Proposed EmX Path of Travel in Mixed Traffic
- Proposed EmX Path of Travel in Existing EmX Corridor
- Proposed Lane Lines
- Proposed New or Modified Vehicle Turn Lane
- Proposed New Bike Lane Marking
- Proposed New Bus Only Lane Marking
- Proposed New BAT Lane Marking
- Construction By Others
- Proposed Pedestrian Bridge

MovingAhead Concept Plans

Multimodal Transit Corridor
LANE TRANSIT DISTRICT
EUGENE, OREGON

30TH AVE TO LANE COMMUNITY COLLEGE CORRIDOR
EmX ALTERNATIVE

DATE: 07/2017

L.X.03

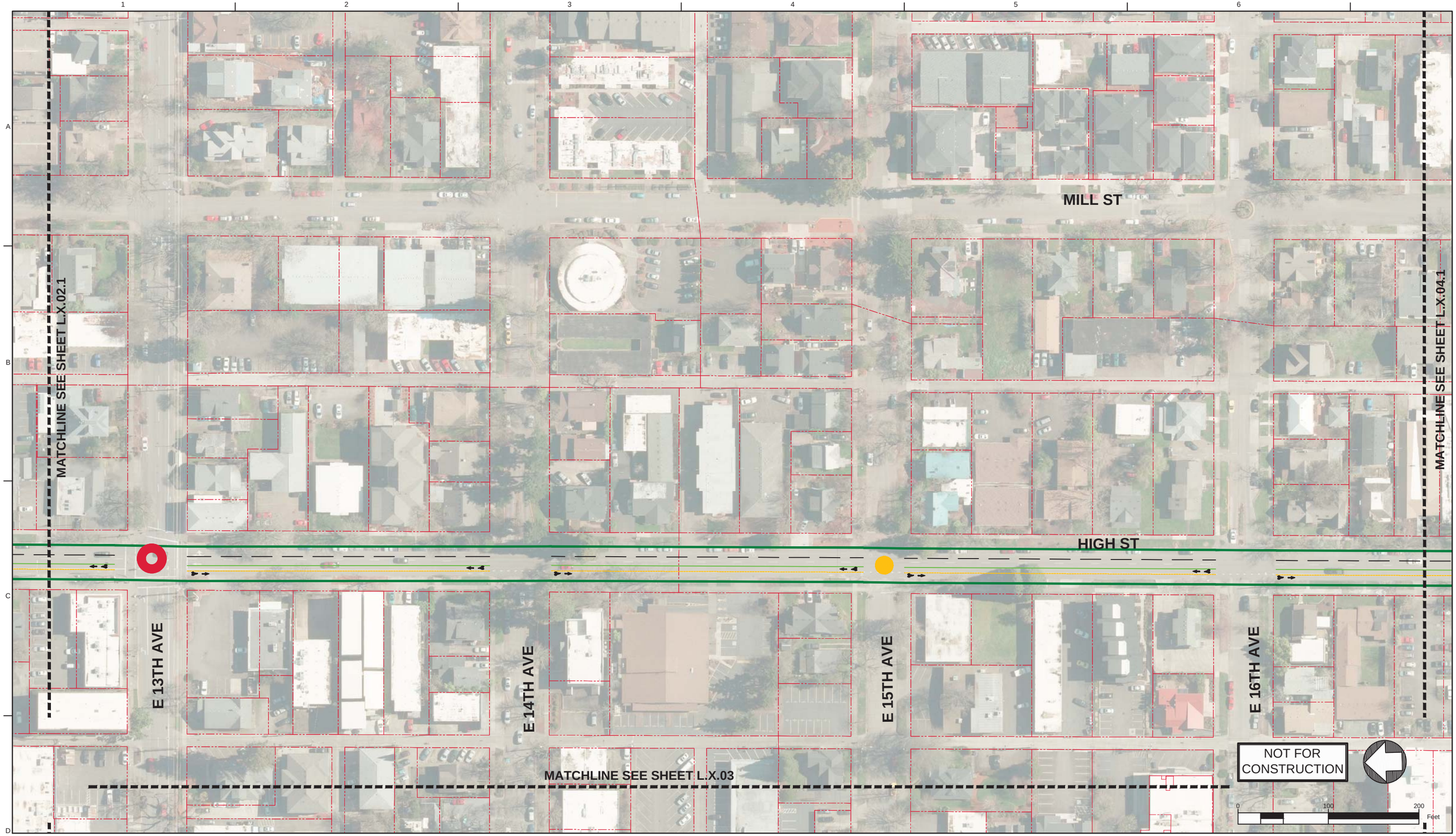

Legend: EmX Alternative

- Proposed Exclusive Bus Lane
- Proposed Business Access and Transit (BAT) Lane
- Proposed Protected Bike Lane
- Proposed Bike Crossing
- Proposed Crosswalk
- Proposed Median
- Proposed Sidewalk
- Proposed ADA Ramp Improvement
- Proposed On-Street Parking
- Proposed Concrete Bus Pad
- Proposed Curb
- Proposed Striped or Buffered Bike Lane
- Proposed EmX Station
- Proposed EmX Station with Bicycle Storage
- Existing EmX Station
- Existing Property Line
- Proposed Construction Footprint
- Proposed Station Platform Edge
- Proposed New Full Signal
- Proposed Reconstructed Signal
- Proposed Reconfigured Signal
- Proposed New Pedestrian Signal
- Proposed EmX Path of Travel in Exclusive or Business Access and Transit Lane
- Proposed EmX Path of Travel in Mixed Traffic
- Proposed EmX Path of Travel in Existing EmX Corridor
- Proposed Lane Lines
- Proposed New or Modified Vehicle Turn Lane
- Proposed New Bike Lane Marking
- Proposed New Bus Only Lane Marking
- Proposed New BAT Lane Marking
- Construction By Others
- Proposed Pedestrian Bridge

MovingAhead Concept Plans

Multimodal Transit Corridor
LANE TRANSIT DISTRICT
EUGENE, OREGON

30TH AVE TO LANE COMMUNITY COLLEGE CORRIDOR
EmX ALTERNATIVE

DATE: 07/2017

L.X.03.1

AMAZON CREEK

MATCHLINE SEE SHEET L.X.04.1

Starbucks

St Vincent De Paul:
First Place Family Center

PEARL ST

MATCHLINE SEE SHEET L.X.03

AMAZON CREEK

The Pint Pot Public House

Hirons

E 17TH AVE

E 18TH AVE

E 19TH AVE

MATCHLINE SEE SHEET L.X.05

Safeway

OAK ST

PARKING REMOVAL

PARKING REMOVAL

PARKING REMOVAL

Les Schwab Tire Center

E 20TH AVE

NOT FOR CONSTRUCTION

0 100 200 Feet

Legend: EmX Alternative

- Proposed Exclusive Bus Lane
- Proposed Business Access and Transit (BAT) Lane
- Proposed Protected Bike Lane
- Proposed Bike Crossing
- Proposed Crosswalk
- Proposed Median
- Proposed Sidewalk
- Proposed ADA Ramp Improvement
- Proposed On-Street Parking
- Proposed Concrete Bus Pad
- Proposed Curb
- Proposed Striped or Buffered Bike Lane
- Proposed EmX Station
- Proposed EmX Station with Bicycle Storage
- Existing EmX Station
- Existing Property Line
- Proposed Construction Footprint
- Proposed Station Platform Edge
- Proposed New Full Signal
- Proposed Reconstructed Signal
- Proposed Reconfigured Signal
- Proposed New Pedestrian Signal
- Proposed EmX Path of Travel in Exclusive or Business Access and Transit Lane
- Proposed EmX Path of Travel in Mixed Traffic
- Proposed EmX Path of Travel in Existing EmX Corridor
- Proposed Lane Lines
- Proposed New or Modified Vehicle Turn Lane
- Proposed New Bike Lane Marking
- Proposed New Bus Only Lane Marking
- Proposed New BAT Lane Marking
- Construction By Others
- Proposed Pedestrian Bridge

MovingAhead Concept Plans

Multimodal Transit Corridor

LANE TRANSIT DISTRICT
EUGENE, OREGON

30TH AVE TO LANE COMMUNITY COLLEGE CORRIDOR

EmX ALTERNATIVE

DATE: 07/2017

L.X.04

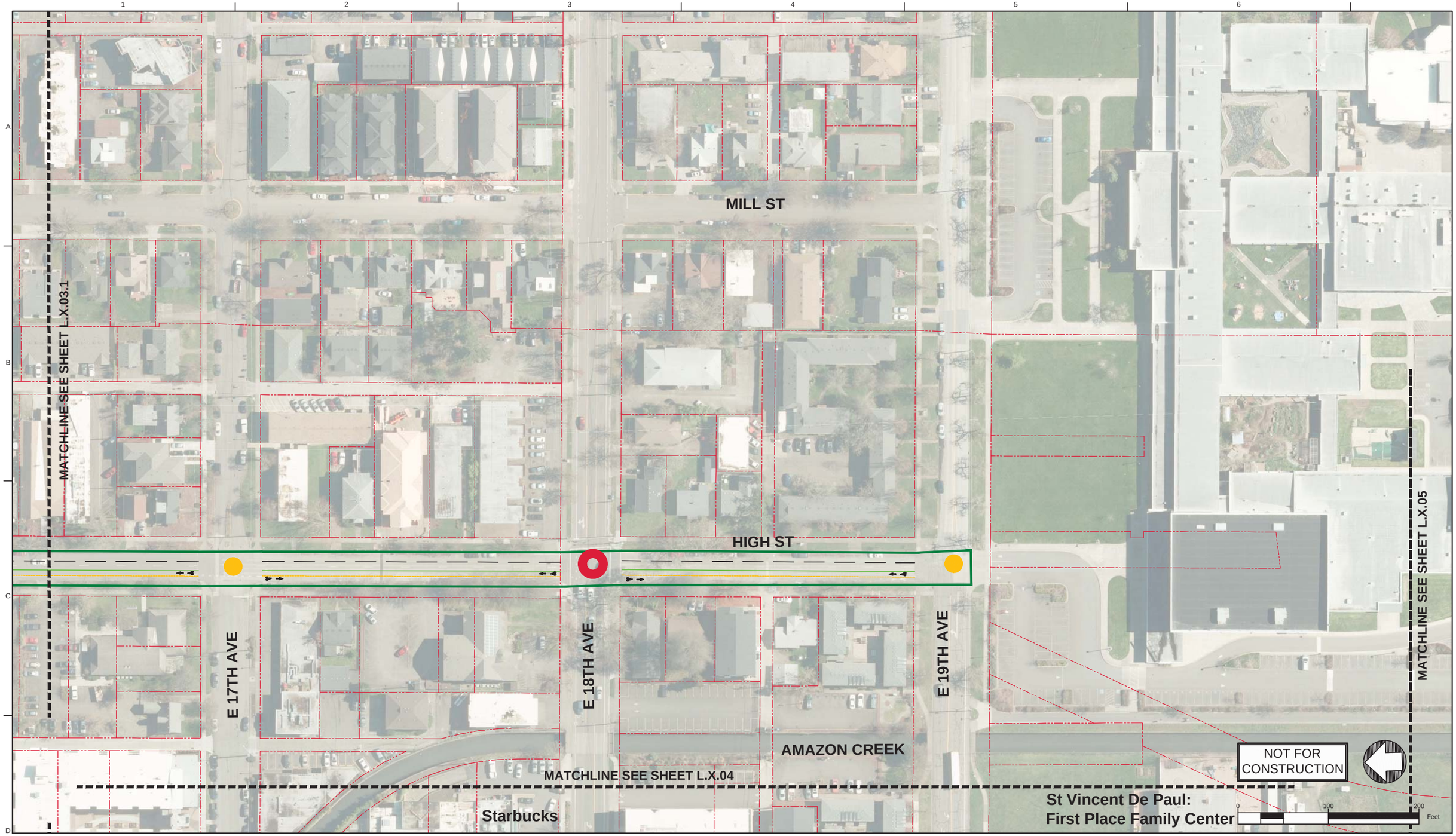

Legend: EmX Alternative

- Proposed Exclusive Bus Lane
- Proposed Business Access and Transit (BAT) Lane
- Proposed Protected Bike Lane
- Proposed Bike Crossing
- Proposed Crosswalk
- Proposed Median
- Proposed Sidewalk
- Proposed ADA Ramp Improvement
- Proposed On-Street Parking
- Proposed Concrete Bus Pad
- Proposed Curb
- Proposed Striped or Buffered Bike Lane
- Proposed EmX Station
- Proposed EmX Station with Bicycle Storage
- Existing EmX Station
- Existing Property Line
- Proposed Construction Footprint
- Proposed Station Platform Edge
- Proposed New Full Signal
- Proposed Reconstructed Signal
- Proposed Reconfigured Signal
- Proposed New Pedestrian Signal
- Proposed EmX Path of Travel in Exclusive or Business Access and Transit Lane
- Proposed EmX Path of Travel in Mixed Traffic
- Proposed EmX Path of Travel in Existing EmX Corridor
- Proposed Lane Lines
- Proposed New or Modified Vehicle Turn Lane
- Proposed New Bike Lane Marking
- Proposed New Bus Only Lane Marking
- Proposed New BAT Lane Marking
- Construction By Others
- Proposed Pedestrian Bridge

MovingAhead Concept Plans

Multimodal Transit Corridor

LANE TRANSIT DISTRICT
EUGENE, OREGON

30TH AVE TO LANE COMMUNITY COLLEGE CORRIDOR

EmX ALTERNATIVE

DATE: 07/2017

L.X.04.1

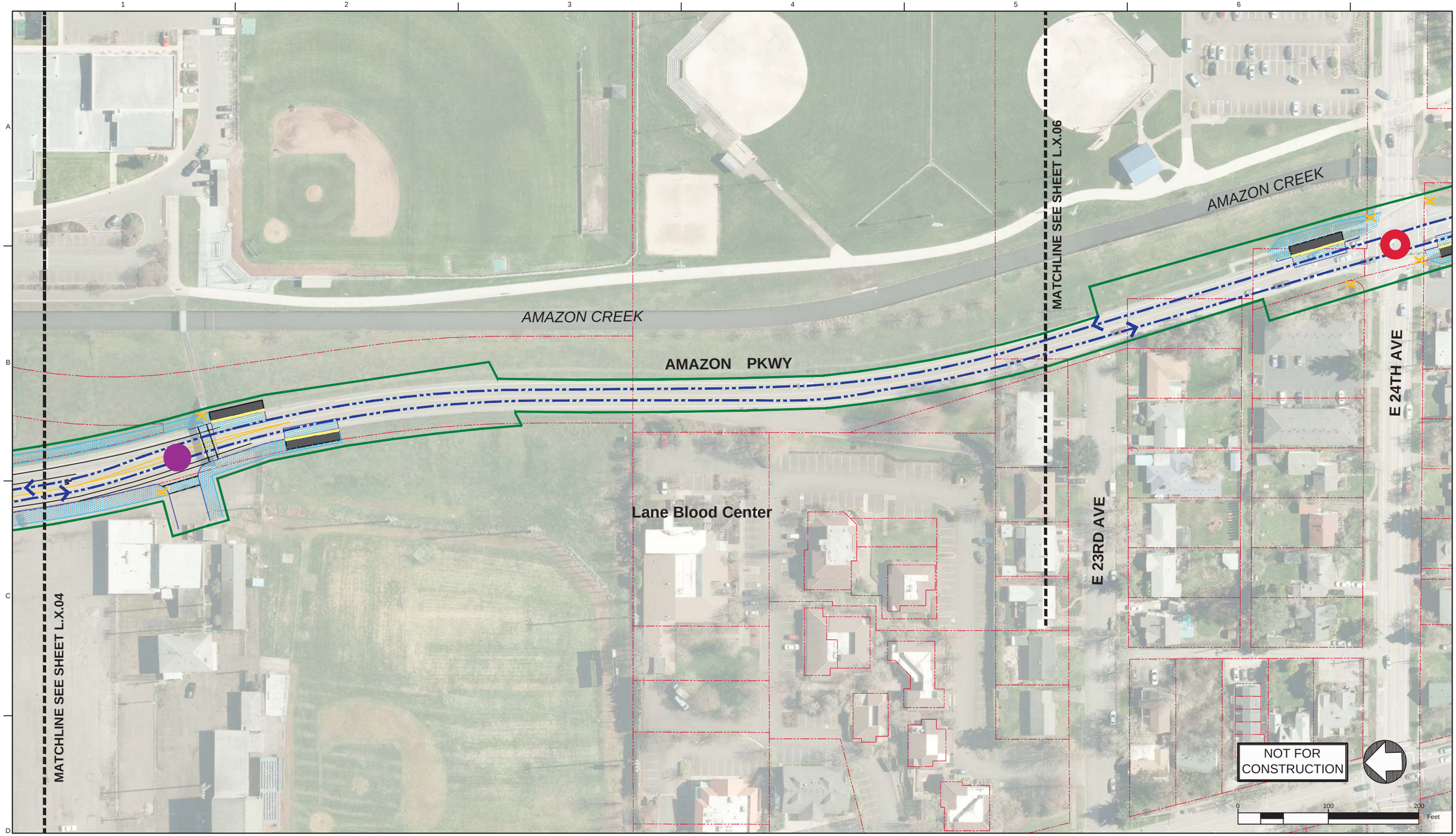

Legend: EmX Alternative

- Proposed Exclusive Bus Lane
- Proposed Business Access and Transit (BAT) Lane
- Proposed Protected Bike Lane
- Proposed Bike Crossing
- Proposed Crosswalk
- Proposed Median
- Proposed Sidewalk
- Proposed ADA Ramp Improvement
- Proposed On-Street Parking
- Proposed Concrete Bus Pad
- Proposed Curb
- Proposed Striped or Buffered Bike Lane
- Proposed EmX Station
- Proposed EmX Station with Bicycle Storage
- Existing EmX Station
- Existing Property Line
- Proposed Construction Footprint
- Proposed Station Platform Edge
- Proposed New Full Signal
- Proposed Reconstructed Signal
- Proposed Reconfigured Signal
- Proposed New Pedestrian Signal
- Proposed EmX Path of Travel in Exclusive or Business Access and Transit Lane
- Proposed EmX Path of Travel in Mixed Traffic
- Proposed EmX Path of Travel in Existing EmX Corridor
- Proposed Lane Lines
- Proposed New or Modified Vehicle Turn Lane
- Proposed New Bike Lane Marking
- Proposed New Bus Only Lane Marking
- Proposed New BAT Lane Marking
- Construction By Others
- Proposed Pedestrian Bridge

MovingAhead Concept Plans

Multimodal Transit Corridor
LANE TRANSIT DISTRICT
EUGENE, OREGON

30TH AVE TO LANE COMMUNITY COLLEGE CORRIDOR
EmX ALTERNATIVE

DATE: 07/2017

L.X.05

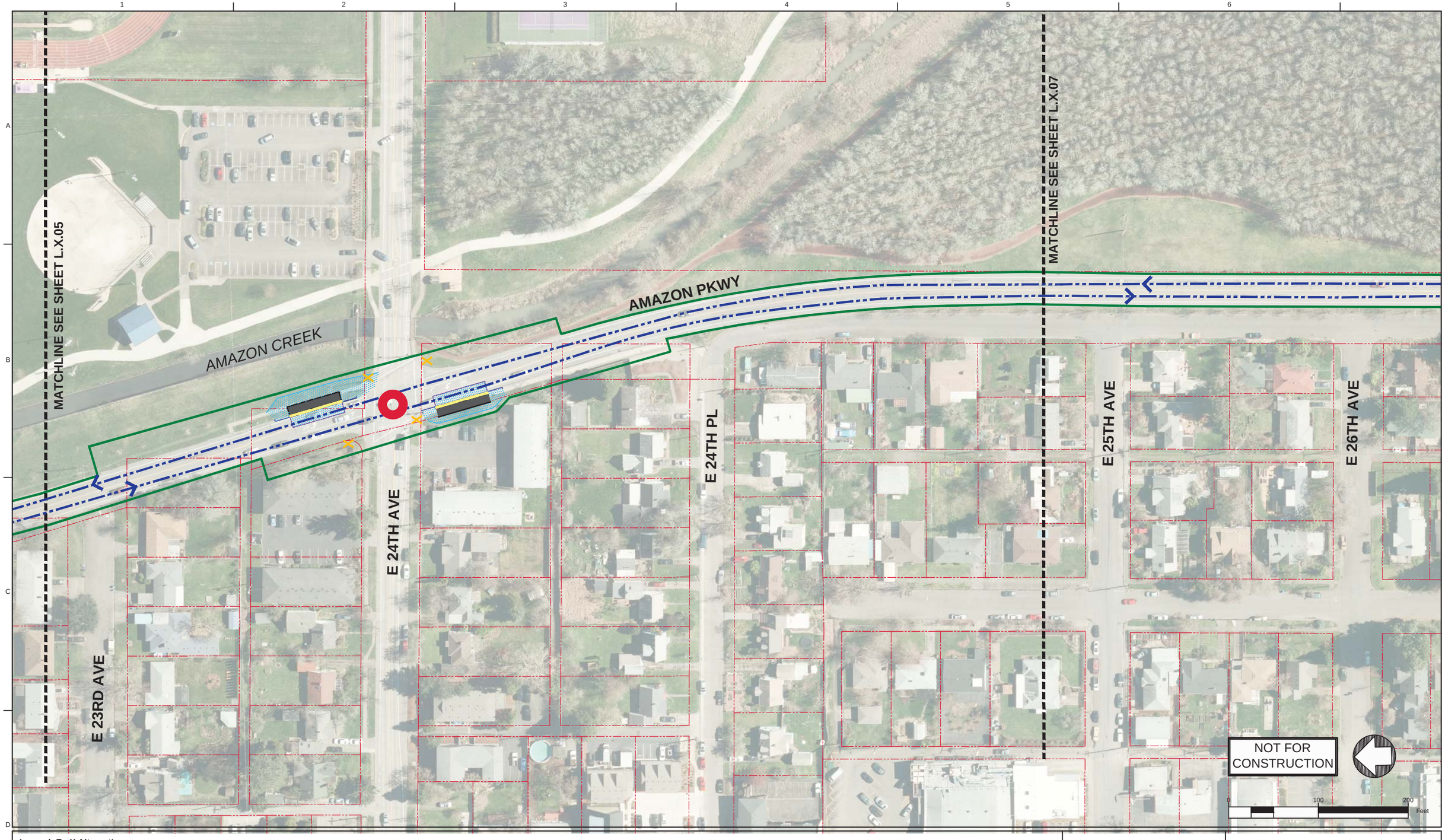

Legend: EmX Alternative

- Proposed Exclusive Bus Lane
- Proposed Business Access and Transit (BAT) Lane
- Proposed Protected Bike Lane
- Proposed Bike Crossing
- Proposed Crosswalk
- Proposed Median
- Proposed Sidewalk
- Proposed ADA Ramp Improvement
- Proposed On-Street Parking
- Proposed Concrete Bus Pad
- Proposed Curb
- Proposed Striped or Buffered Bike Lane
- Proposed EmX Station
- Proposed EmX Station with Bicycle Storage
- Existing EmX Station
- Existing Property Line
- Proposed Construction Footprint
- Proposed Station Platform Edge
- Proposed New Full Signal
- Proposed Reconstructed Signal
- Proposed Reconfigured Signal
- Proposed New Pedestrian Signal
- Proposed EmX Path of Travel in Exclusive or Business Access and Transit Lane
- Proposed EmX Path of Travel in Mixed Traffic
- Proposed EmX Path of Travel in Existing EmX Corridor
- Proposed Lane Lines
- Proposed New or Modified Vehicle Turn Lane
- Proposed New Bike Lane Marking
- Proposed New Bus Only Lane Marking
- Proposed New BAT Lane Marking
- Construction By Others
- Proposed Pedestrian Bridge

MovingAhead Concept Plans

Multimodal Transit Corridor

LANE TRANSIT DISTRICT
EUGENE, OREGON

30TH AVE TO LANE COMMUNITY COLLEGE CORRIDOR

EmX ALTERNATIVE

DATE: 07/2017

L.X.06

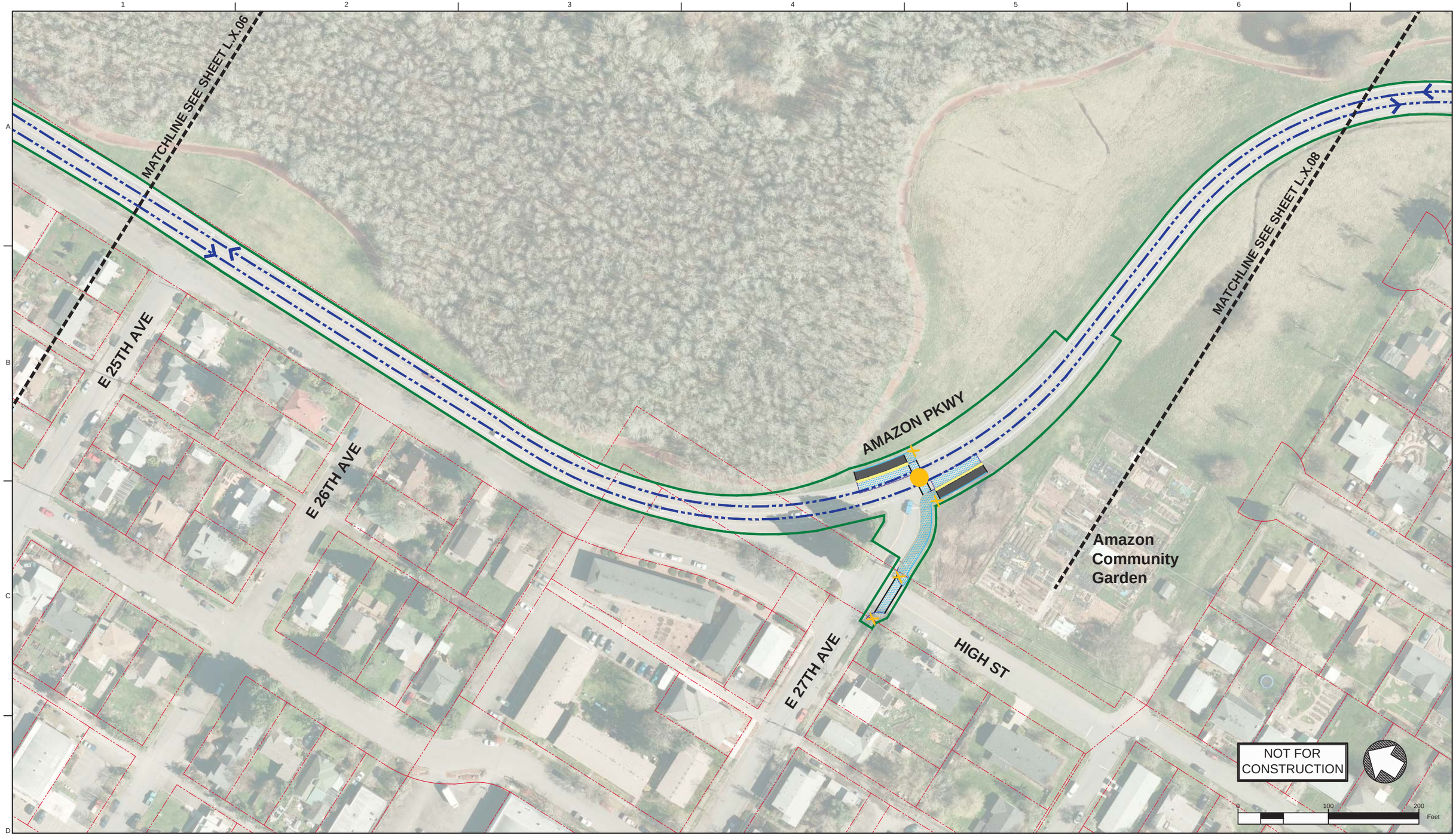

Legend: EmX Alternative

- Proposed Exclusive Bus Lane
- Proposed Business Access and Transit (BAT) Lane
- Proposed Protected Bike Lane
- Proposed Bike Crossing
- Proposed Crosswalk
- Proposed Median
- Proposed Sidewalk
- Proposed ADA Ramp Improvement
- Proposed On-Street Parking
- Proposed Concrete Bus Pad
- Proposed Curb
- Proposed Striped or Buffered Bike Lane
- Proposed EmX Station
- Proposed EmX Station with Bicycle Storage
- Existing EmX Station
- Existing Property Line
- Proposed Construction Footprint
- Proposed Station Platform Edge
- Proposed New Full Signal
- Proposed Reconstructed Signal
- Proposed Reconfigured Signal
- Proposed New Pedestrian Signal
- Proposed EmX Path of Travel in Exclusive or Business Access and Transit Lane
- Proposed EmX Path of Travel in Mixed Traffic
- Proposed EmX Path of Travel in Existing EmX Corridor
- Proposed Lane Lines
- Proposed New or Modified Vehicle Turn Lane
- Proposed New Bike Lane Marking
- Proposed New Bus Only Lane Marking
- Proposed New BAT Lane Marking
- Construction By Others
- Proposed Pedestrian Bridge

MovingAhead Concept Plans

Multimodal Transit Corridor

LANE TRANSIT DISTRICT
EUGENE, OREGON

30TH AVE TO LANE COMMUNITY COLLEGE CORRIDOR

EmX ALTERNATIVE

DATE: 07/2017

L.X.07

Legend: EmX Alternative

- Proposed Exclusive Bus Lane
- Proposed Business Access and Transit (BAT) Lane
- Proposed Protected Bike Lane
- Proposed Bike Crossing
- Proposed Crosswalk
- Proposed Median
- Proposed Sidewalk
- Proposed ADA Ramp Improvement
- Proposed On-Street Parking
- Proposed Concrete Bus Pad
- Proposed Curb
- Proposed Striped or Buffered Bike Lane
- Proposed EmX Station
- Proposed EmX Station with Bicycle Storage
- Existing EmX Station
- Existing Property Line
- Proposed Construction Footprint
- Proposed Station Platform Edge
- Proposed New Full Signal
- Proposed Reconstructed Signal
- Proposed Reconfigured Signal
- Proposed New Pedestrian Signal
- Proposed EmX Path of Travel in Exclusive or Business Access and Transit Lane
- Proposed EmX Path of Travel in Mixed Traffic
- Proposed EmX Path of Travel in Existing EmX Corridor
- Proposed Lane Lines
- Proposed New or Modified Vehicle Turn Lane
- Proposed New Bike Lane Marking
- Proposed New Bus Only Lane Marking
- Proposed New BAT Lane Marking
- Construction By Others
- Proposed Pedestrian Bridge

MovingAhead Concept Plans

Multimodal Transit Corridor

LANE TRANSIT DISTRICT
EUGENE, OREGON

30TH AVE TO LANE COMMUNITY COLLEGE CORRIDOR

EmX ALTERNATIVE

DATE: 07/2017

L.X.08

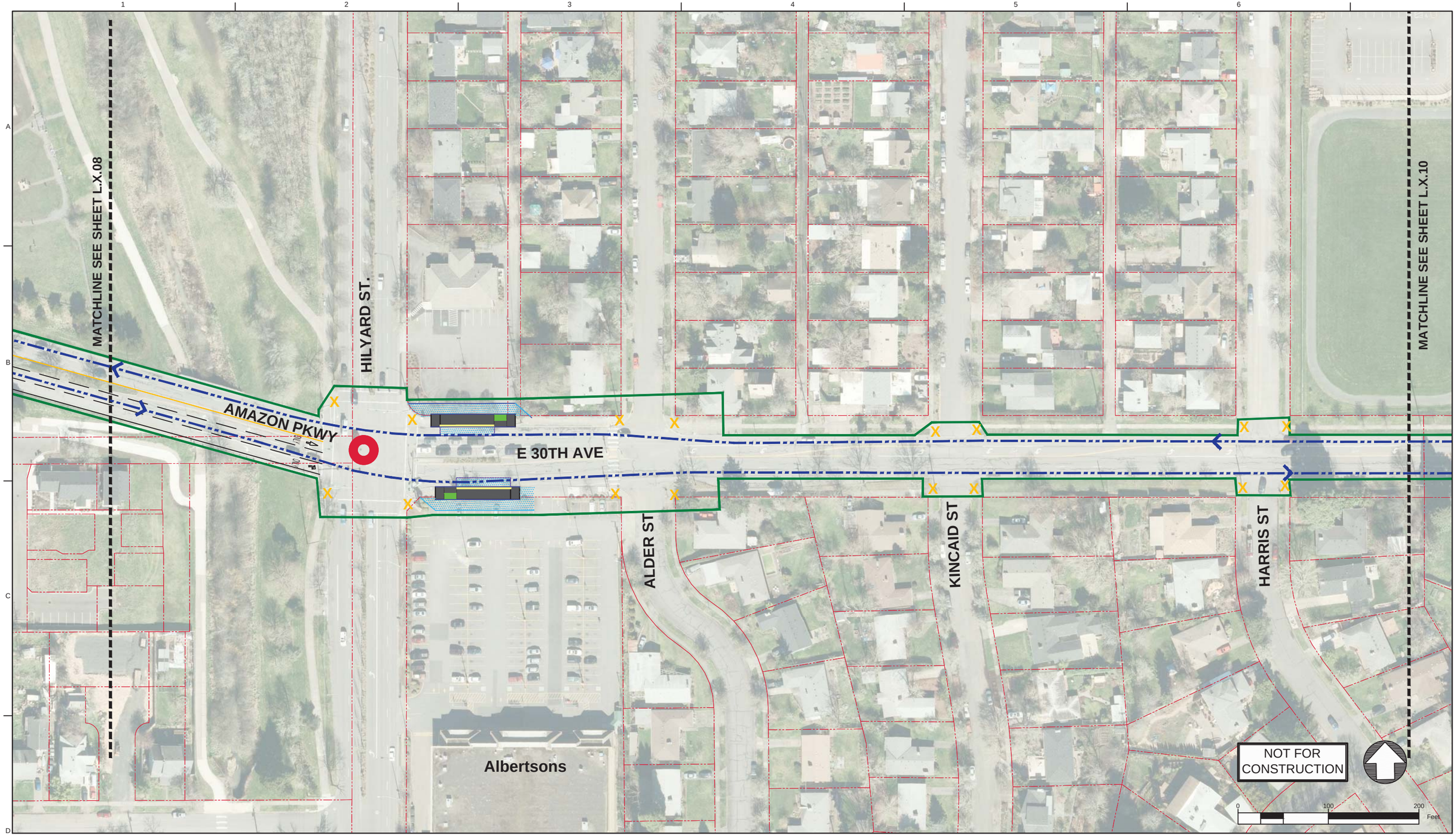

Legend: EmX Alternative

- Proposed Exclusive Bus Lane
- Proposed Business Access and Transit (BAT) Lane
- Proposed Protected Bike Lane
- Proposed Bike Crossing
- Proposed Crosswalk
- Proposed Median
- Proposed Sidewalk
- Proposed ADA Ramp Improvement
- Proposed On-Street Parking
- Proposed Concrete Bus Pad
- Proposed Curb
- Proposed Striped or Buffered Bike Lane
- Proposed EmX Station
- Proposed EmX Station with Bicycle Storage
- Existing EmX Station
- Existing Property Line
- Proposed Construction Footprint
- Proposed Station Platform Edge
- Proposed New Full Signal
- Proposed Reconstructed Signal
- Proposed Reconfigured Signal
- Proposed New Pedestrian Signal
- Proposed EmX Path of Travel in Exclusive or Business Access and Transit Lane
- Proposed EmX Path of Travel in Mixed Traffic
- Proposed EmX Path of Travel in Existing EmX Corridor
- Proposed Lane Lines
- Proposed New or Modified Vehicle Turn Lane
- Proposed New Bike Lane Marking
- Proposed New Bus Only Lane Marking
- Proposed New BAT Lane Marking
- Construction By Others
- Proposed Pedestrian Bridge

MovingAhead Concept Plans

Multimodal Transit Corridor

LANE TRANSIT DISTRICT
EUGENE, OREGON

30TH AVE TO LANE COMMUNITY COLLEGE CORRIDOR

EmX ALTERNATIVE

DATE: 07/2017

L.X.09

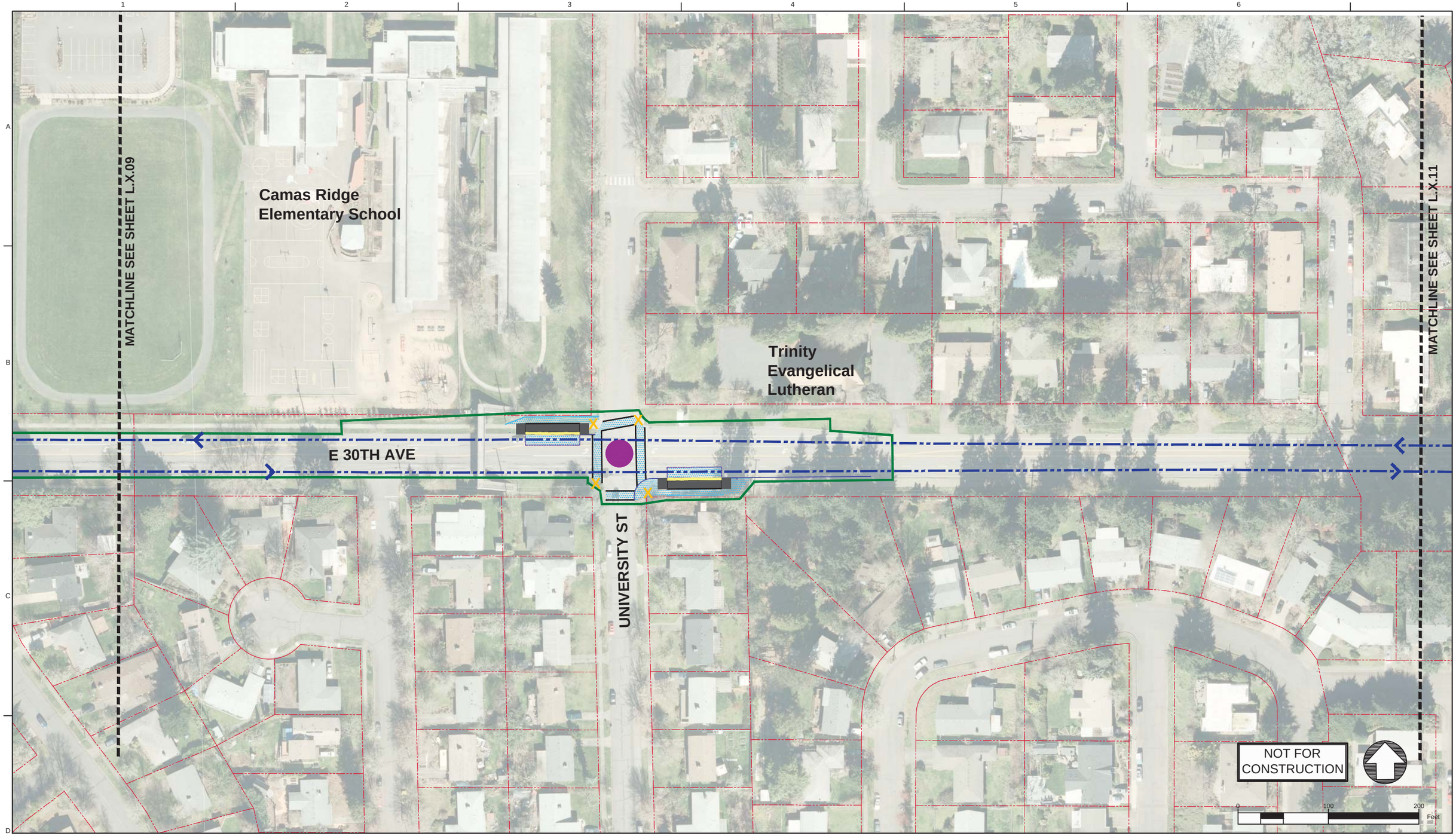

Legend: EmX Alternative

- Proposed Exclusive Bus Lane
- Proposed Business Access and Transit (BAT) Lane
- Proposed Protected Bike Lane
- Proposed Bike Crossing
- Proposed Crosswalk
- Proposed Median
- Proposed Sidewalk
- X — Proposed ADA Ramp Improvement
- Proposed On-Street Parking
- Proposed Concrete Bus Pad
- Proposed Curb
- Proposed Striped or Buffered Bike Lane
- Proposed EmX Station
- Proposed EmX Station with Bicycle Storage
- Existing EmX Station
- Existing Property Line
- Proposed Construction Footprint
- Proposed Station Platform Edge
- Proposed New Full Signal
- Proposed Reconstructed Signal
- Proposed Reconfigured Signal
- Proposed New Pedestrian Signal
- Proposed EmX Path of Travel in Exclusive or Business Access and Transit Lane
- Proposed EmX Path of Travel in Mixed Traffic
- Proposed EmX Path of Travel in Existing EmX Corridor
- Proposed Lane Lines
- Proposed New or Modified Vehicle Turn Lane
- Proposed New Bike Lane Marking
- BUS ONLY — Proposed New Bus Only Lane Marking
- BUS — Proposed New BAT Lane Marking
- Construction By Others
- Proposed Pedestrian Bridge

MovingAhead Concept Plans

Multimodal Transit Corridor

LANE TRANSIT DISTRICT
EUGENE, OREGON

30TH AVE TO LANE COMMUNITY COLLEGE CORRIDOR

EmX ALTERNATIVE

DATE: 07/2017

L.X.10

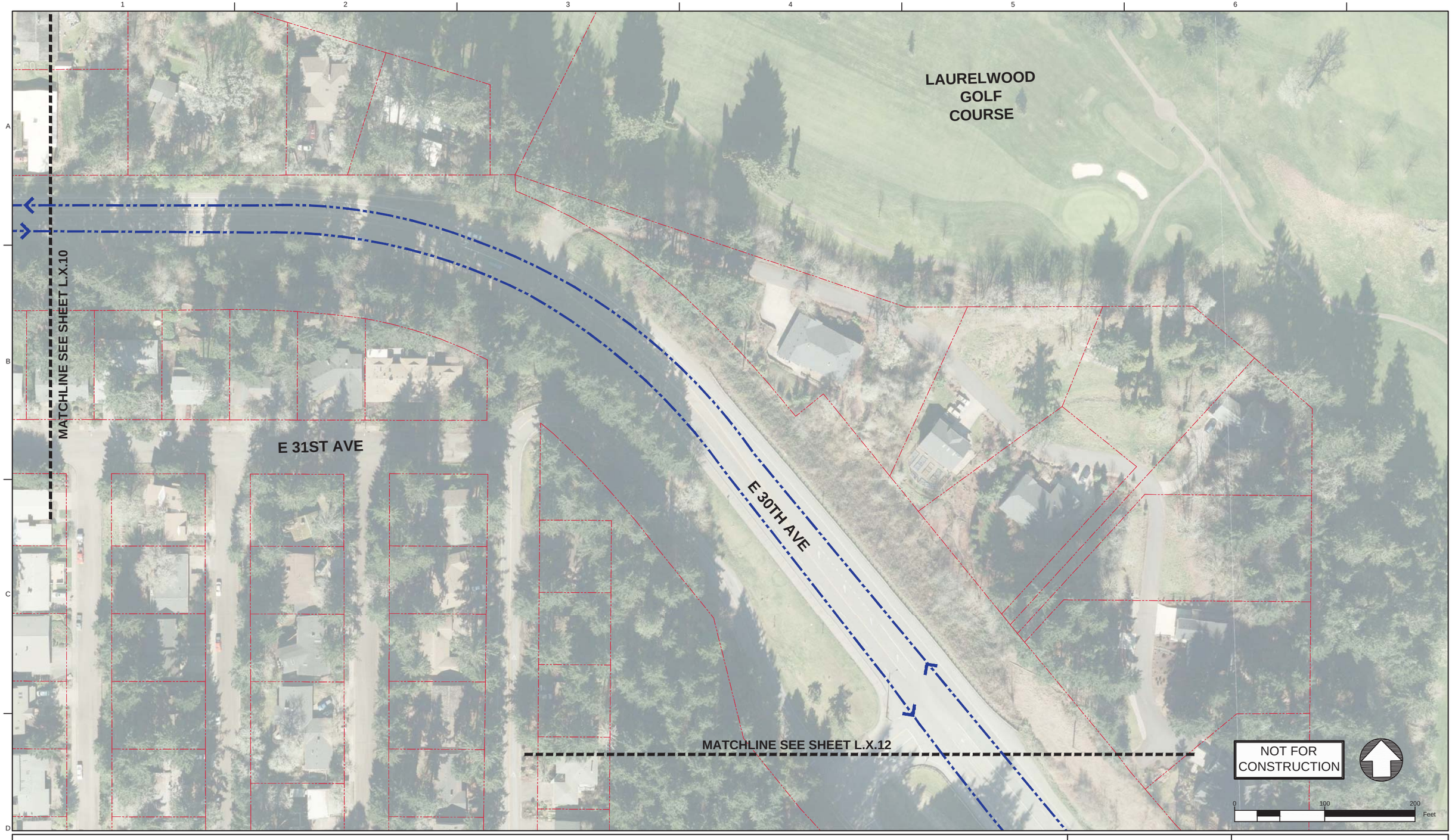

Legend: EmX Alternative

- Proposed Exclusive Bus Lane
- Proposed Business Access and Transit (BAT) Lane
- Proposed Protected Bike Lane
- Proposed Bike Crossing
- Proposed Crosswalk
- Proposed Median
- Proposed Sidewalk
- Proposed ADA Ramp Improvement
- Proposed On-Street Parking
- Proposed Concrete Bus Pad
- Proposed Curb
- Proposed Striped or Buffered Bike Lane
- Proposed EmX Station
- Proposed EmX Station with Bicycle Storage
- Existing EmX Station
- Existing Property Line
- Proposed Construction Footprint
- Proposed Station Platform Edge
- Proposed New Full Signal
- Proposed Reconstructed Signal
- Proposed Reconfigured Signal
- Proposed New Pedestrian Signal
- Proposed EmX Path of Travel in Exclusive or Business Access and Transit Lane
- Proposed EmX Path of Travel in Mixed Traffic
- Proposed EmX Path of Travel in Existing EmX Corridor
- Proposed Lane Lines
- Proposed New or Modified Vehicle Turn Lane
- Proposed New Bike Lane Marking
- Proposed New Bus Only Lane Marking
- Proposed New BAT Lane Marking
- Construction By Others
- Proposed Pedestrian Bridge

MovingAhead Concept Plans

Multimodal Transit Corridor

LANE TRANSIT DISTRICT
EUGENE, OREGON

30TH AVE TO LANE COMMUNITY COLLEGE CORRIDOR

EmX ALTERNATIVE

DATE: 07/2017

L.X.11

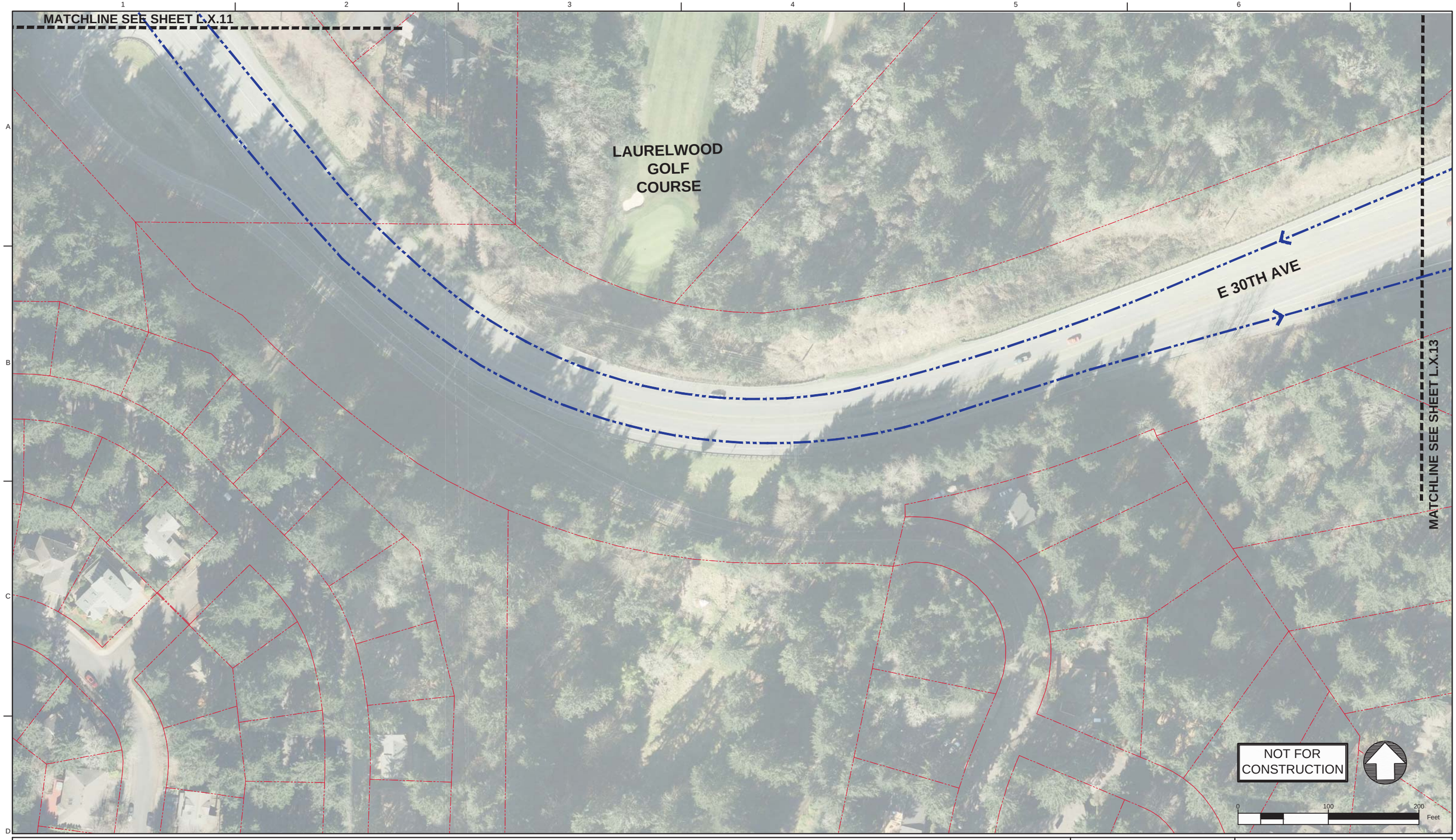

Legend: EmX Alternative

- Proposed Exclusive Bus Lane
- Proposed Business Access and Transit (BAT) Lane
- Proposed Protected Bike Lane
- Proposed Bike Crossing
- Proposed Crosswalk
- Proposed Median
- Proposed Sidewalk
- Proposed ADA Ramp Improvement
- Proposed On-Street Parking
- Proposed Concrete Bus Pad
- Proposed Curb
- Proposed Striped or Buffered Bike Lane
- Proposed EmX Station
- Proposed EmX Station with Bicycle Storage
- Existing EmX Station
- Existing Property Line
- Proposed Construction Footprint
- Proposed Station Platform Edge
- Proposed New Full Signal
- Proposed Reconstructed Signal
- Proposed Reconfigured Signal
- Proposed New Pedestrian Signal
- Proposed EmX Path of Travel in Exclusive or Business Access and Transit Lane
- Proposed EmX Path of Travel in Mixed Traffic
- Proposed EmX Path of Travel in Existing EmX Corridor
- Proposed Lane Lines
- Proposed New or Modified Vehicle Turn Lane
- Proposed New Bike Lane Marking
- Proposed New Bus Only Lane Marking
- Proposed New BAT Lane Marking
- Construction By Others
- Proposed Pedestrian Bridge

MovingAhead Concept Plans

Multimodal Transit Corridor

LANE TRANSIT DISTRICT
EUGENE, OREGON

30TH AVE TO LANE COMMUNITY COLLEGE CORRIDOR

EmX ALTERNATIVE

DATE: 07/2017

L.X.12

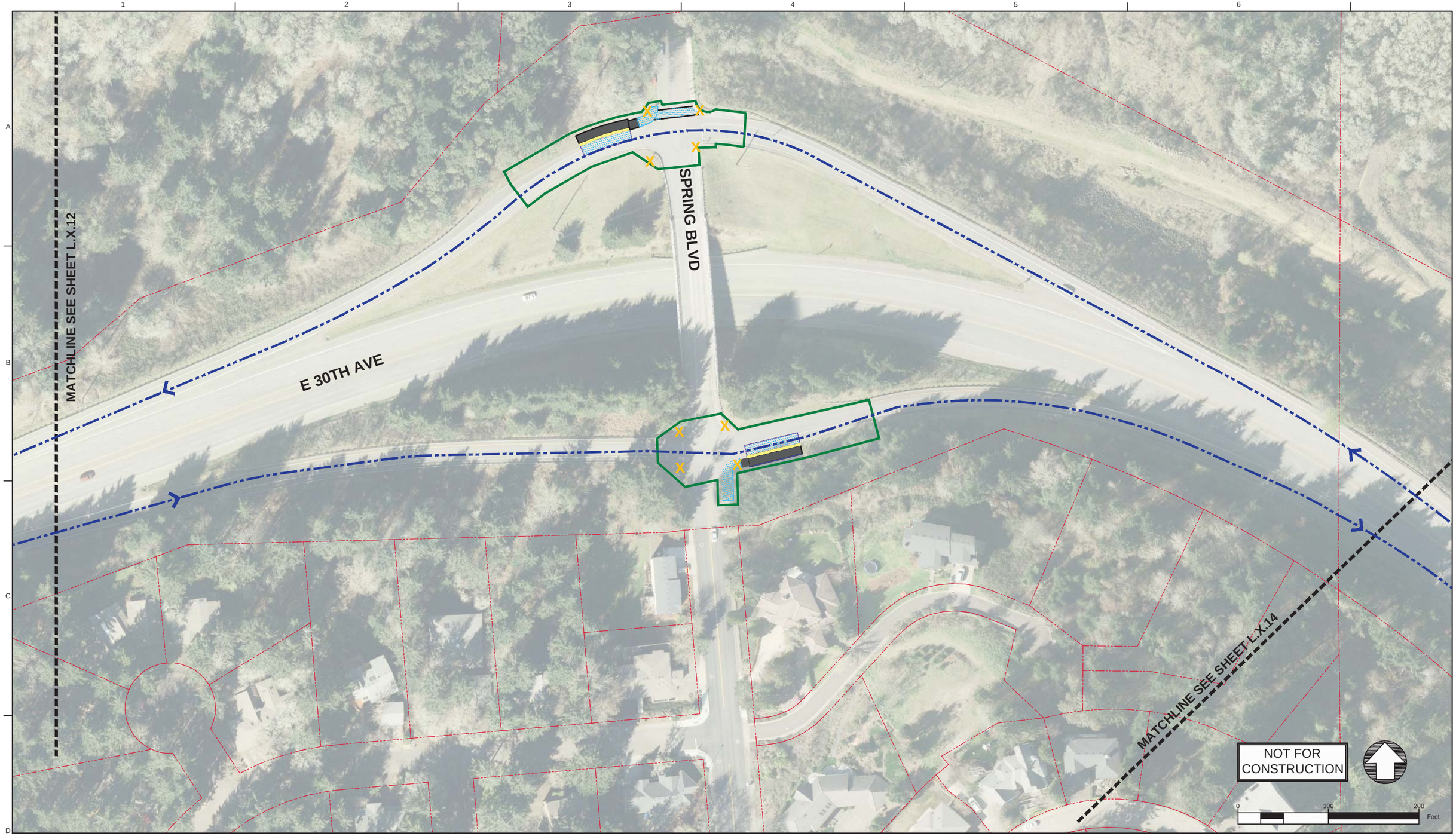

Legend: EmX Alternative

- Proposed Exclusive Bus Lane
- Proposed Business Access and Transit (BAT) Lane
- Proposed Protected Bike Lane
- Proposed Bike Crossing
- Proposed Crosswalk
- Proposed Median
- Proposed Sidewalk
- Proposed ADA Ramp Improvement
- Proposed On-Street Parking
- Proposed Concrete Bus Pad
- Proposed Curb
- Proposed Striped or Buffered Bike Lane
- Proposed EmX Station
- Proposed EmX Station with Bicycle Storage
- Existing EmX Station
- Existing Property Line
- Proposed Construction Footprint
- Proposed Station Platform Edge
- Proposed New Full Signal
- Proposed Reconstructed Signal
- Proposed Reconfigured Signal
- Proposed New Pedestrian Signal
- Proposed EmX Path of Travel in Exclusive or Business Access and Transit Lane
- Proposed EmX Path of Travel in Mixed Traffic
- Proposed EmX Path of Travel in Existing EmX Corridor
- Proposed Lane Lines
- Proposed New or Modified Vehicle Turn Lane
- Proposed New Bike Lane Marking
- Proposed New Bus Only Lane Marking
- Proposed New BAT Lane Marking
- Construction By Others
- Proposed Pedestrian Bridge

MovingAhead Concept Plans

Multimodal Transit Corridor

LANE TRANSIT DISTRICT
EUGENE, OREGON

30TH AVE TO LANE COMMUNITY COLLEGE CORRIDOR

EmX ALTERNATIVE

DATE: 07/2017

L.X.13

1 2 3 4 5 6

A B C D

MATCHLINE SEE SHEET L.X.13

MATCHLINE SEE SHEET L.X.15

E 30TH AVE

NOT FOR CONSTRUCTION

0 100 200 Feet

Legend: EmX Alternative

- Proposed Exclusive Bus Lane
- Proposed Business Access and Transit (BAT) Lane
- Proposed Protected Bike Lane
- Proposed Bike Crossing
- Proposed Crosswalk
- Proposed Median
- Proposed Sidewalk
- Proposed ADA Ramp Improvement
- Proposed On-Street Parking
- Proposed Concrete Bus Pad
- Proposed Curb
- Proposed Striped or Buffered Bike Lane
- Proposed EmX Station
- Proposed EmX Station with Bicycle Storage
- Existing EmX Station
- Existing Property Line
- Proposed Construction Footprint
- Proposed Station Platform Edge
- Proposed New Full Signal
- Proposed Reconstructed Signal
- Proposed Reconfigured Signal
- Proposed New Pedestrian Signal
- Proposed EmX Path of Travel in Exclusive or Business Access and Transit Lane
- Proposed EmX Path of Travel in Mixed Traffic
- Proposed EmX Path of Travel in Existing EmX Corridor
- Proposed Lane Lines
- Proposed New or Modified Vehicle Turn Lane
- Proposed New Bike Lane Marking
- Proposed New Bus Only Lane Marking
- Proposed New BAT Lane Marking
- Construction By Others
- Proposed Pedestrian Bridge

MovingAhead Concept Plans

Multimodal Transit Corridor

LANE TRANSIT DISTRICT
EUGENE, OREGON

30TH AVE TO LANE COMMUNITY COLLEGE CORRIDOR

EmX ALTERNATIVE

DATE: 07/2017

L.X.14

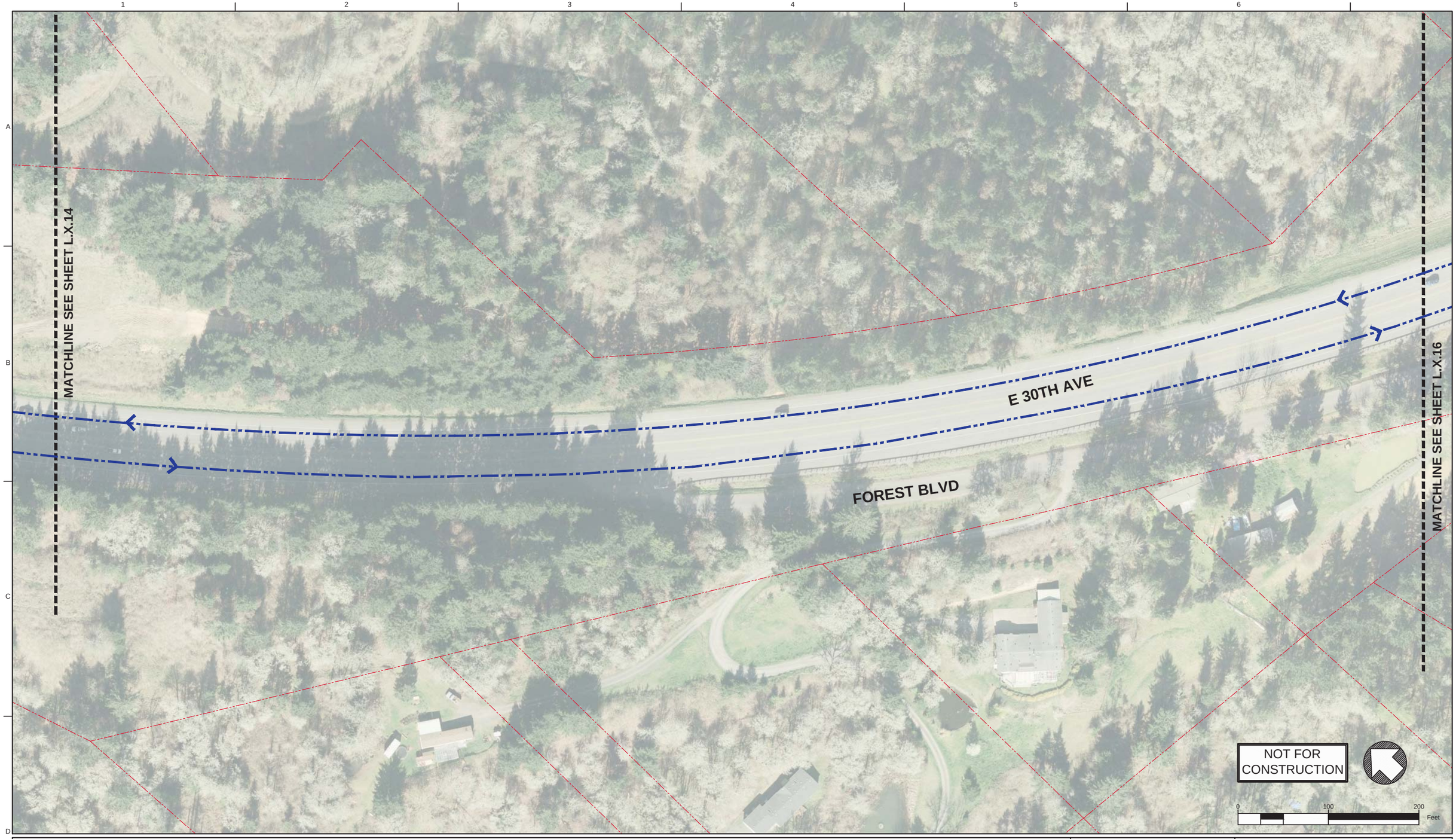

Legend: EmX Alternative

- Proposed Exclusive Bus Lane
- Proposed Business Access and Transit (BAT) Lane
- Proposed Protected Bike Lane
- Proposed Bike Crossing
- Proposed Crosswalk
- Proposed Median
- Proposed Sidewalk
- Proposed ADA Ramp Improvement
- Proposed On-Street Parking
- Proposed Concrete Bus Pad
- Proposed Curb
- Proposed Striped or Buffered Bike Lane
- Proposed EmX Station
- Proposed EmX Station with Bicycle Storage
- Existing EmX Station
- Existing Property Line
- Proposed Construction Footprint
- Proposed Station Platform Edge
- Proposed New Full Signal
- Proposed Reconstructed Signal
- Proposed Reconfigured Signal
- Proposed New Pedestrian Signal
- Proposed EmX Path of Travel in Exclusive or Business Access and Transit Lane
- Proposed EmX Path of Travel in Mixed Traffic
- Proposed EmX Path of Travel in Existing EmX Corridor
- Proposed Lane Lines
- Proposed New or Modified Vehicle Turn Lane
- Proposed New Bike Lane Marking
- Proposed New Bus Only Lane Marking
- Proposed New BAT Lane Marking
- Construction By Others
- Proposed Pedestrian Bridge

MovingAhead Concept Plans

Multimodal Transit Corridor

LANE TRANSIT DISTRICT
EUGENE, OREGON

30TH AVE TO LANE COMMUNITY COLLEGE CORRIDOR

EmX ALTERNATIVE

DATE: 07/2017

L.X.15

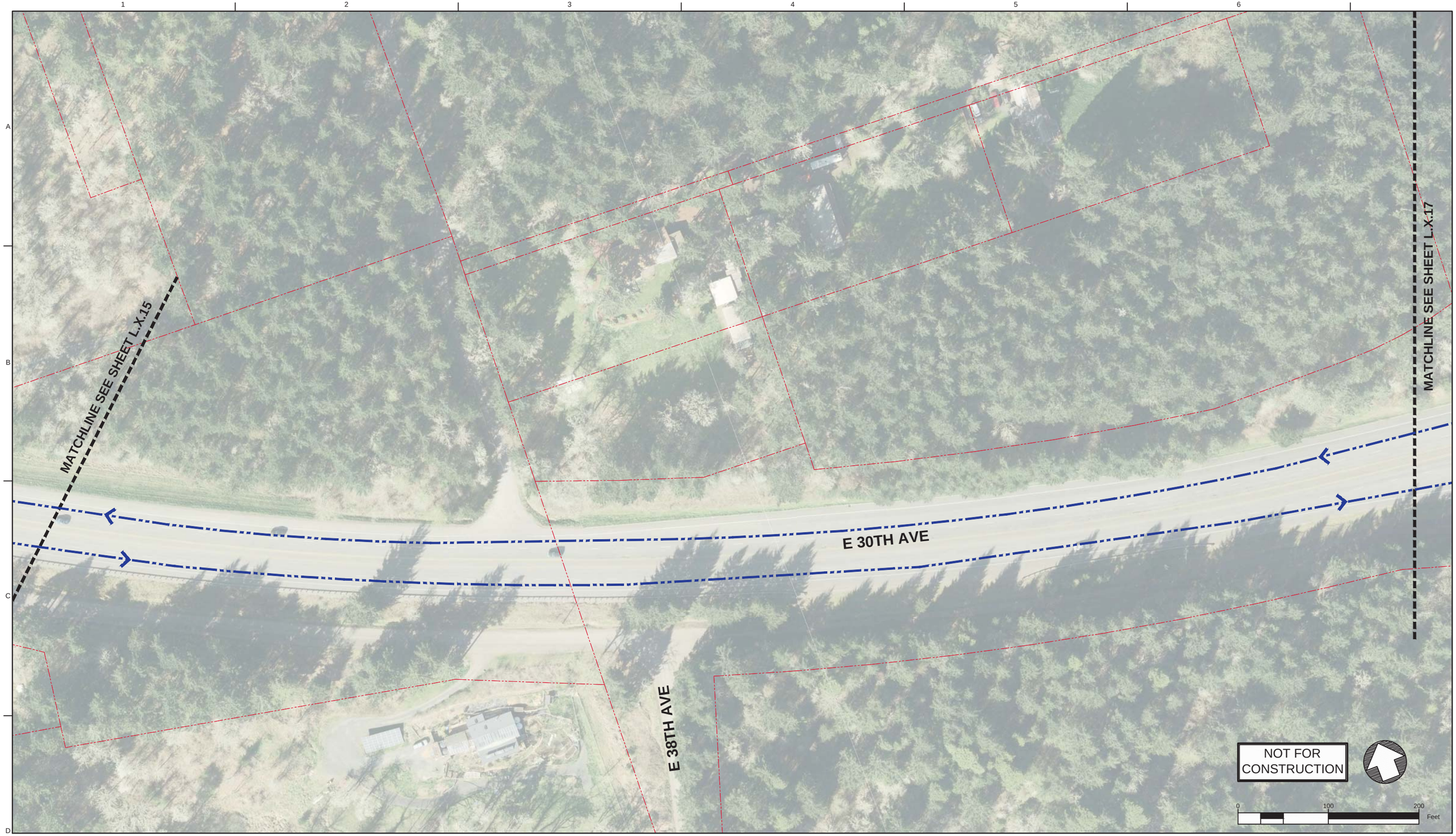

Legend: EmX Alternative

- Proposed Exclusive Bus Lane
- Proposed Business Access and Transit (BAT) Lane
- Proposed Protected Bike Lane
- Proposed Bike Crossing
- Proposed Crosswalk
- Proposed Median
- Proposed Sidewalk
- Proposed ADA Ramp Improvement
- Proposed On-Street Parking
- Proposed Concrete Bus Pad
- Proposed Curb
- Proposed Striped or Buffered Bike Lane
- Proposed EmX Station
- Proposed EmX Station with Bicycle Storage
- Existing EmX Station
- Existing Property Line
- Proposed Construction Footprint
- Proposed Station Platform Edge
- Proposed New Full Signal
- Proposed Reconstructed Signal
- Proposed Reconfigured Signal
- Proposed New Pedestrian Signal
- Proposed EmX Path of Travel in Exclusive or Business Access and Transit Lane
- Proposed EmX Path of Travel in Mixed Traffic
- Proposed EmX Path of Travel in Existing EmX Corridor
- Proposed Lane Lines
- Proposed New or Modified Vehicle Turn Lane
- Proposed New Bike Lane Marking
- Proposed New Bus Only Lane Marking
- Proposed New BAT Lane Marking
- Construction By Others
- Proposed Pedestrian Bridge

MovingAhead Concept Plans

Multimodal Transit Corridor

LANE TRANSIT DISTRICT
EUGENE, OREGON

30TH AVE TO LANE COMMUNITY COLLEGE CORRIDOR

EmX ALTERNATIVE

DATE: 07/2017

L.X.16

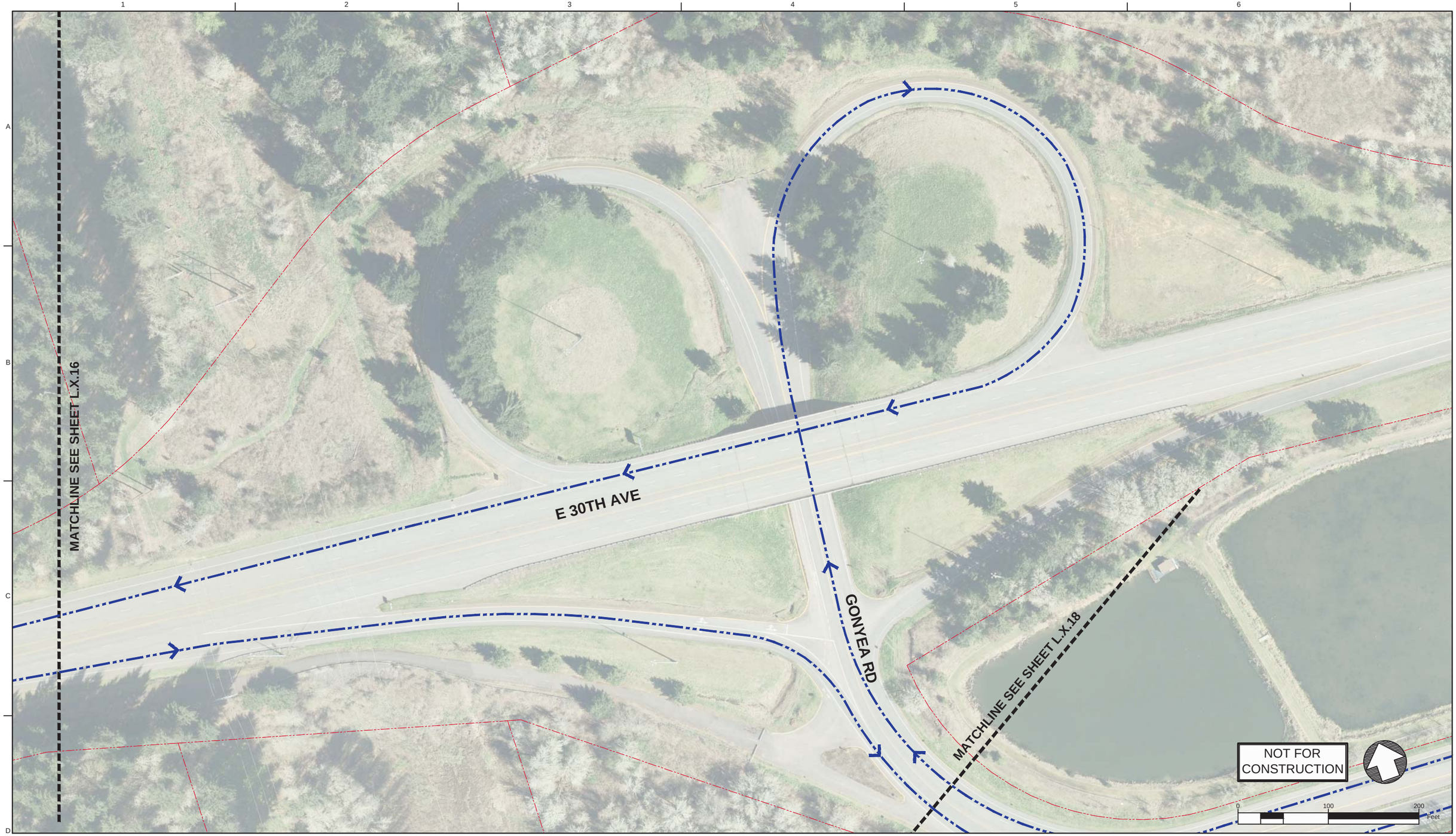

Legend: EmX Alternative

- Proposed Exclusive Bus Lane
- Proposed Business Access and Transit (BAT) Lane
- Proposed Protected Bike Lane
- Proposed Bike Crossing
- Proposed Crosswalk
- Proposed Median
- Proposed Sidewalk
- Proposed ADA Ramp Improvement
- Proposed On-Street Parking
- Proposed Concrete Bus Pad
- Proposed Curb
- Proposed Striped or Buffered Bike Lane
- Proposed EmX Station
- Proposed EmX Station with Bicycle Storage
- Existing EmX Station
- Existing Property Line
- Proposed Construction Footprint
- Proposed Station Platform Edge
- Proposed New Full Signal
- Proposed Reconstructed Signal
- Proposed Reconfigured Signal
- Proposed New Pedestrian Signal
- Proposed EmX Path of Travel in Exclusive or Business Access and Transit Lane
- Proposed EmX Path of Travel in Mixed Traffic
- Proposed EmX Path of Travel in Existing EmX Corridor
- Proposed Lane Lines
- Proposed New or Modified Vehicle Turn Lane
- Proposed New Bike Lane Marking
- Proposed New Bus Only Lane Marking
- Proposed New BAT Lane Marking
- Construction By Others
- Proposed Pedestrian Bridge

MovingAhead Concept Plans

Multimodal Transit Corridor

LANE TRANSIT DISTRICT
EUGENE, OREGON

30TH AVE TO LANE COMMUNITY COLLEGE CORRIDOR

EmX ALTERNATIVE

DATE: 07/2017

L.X.17

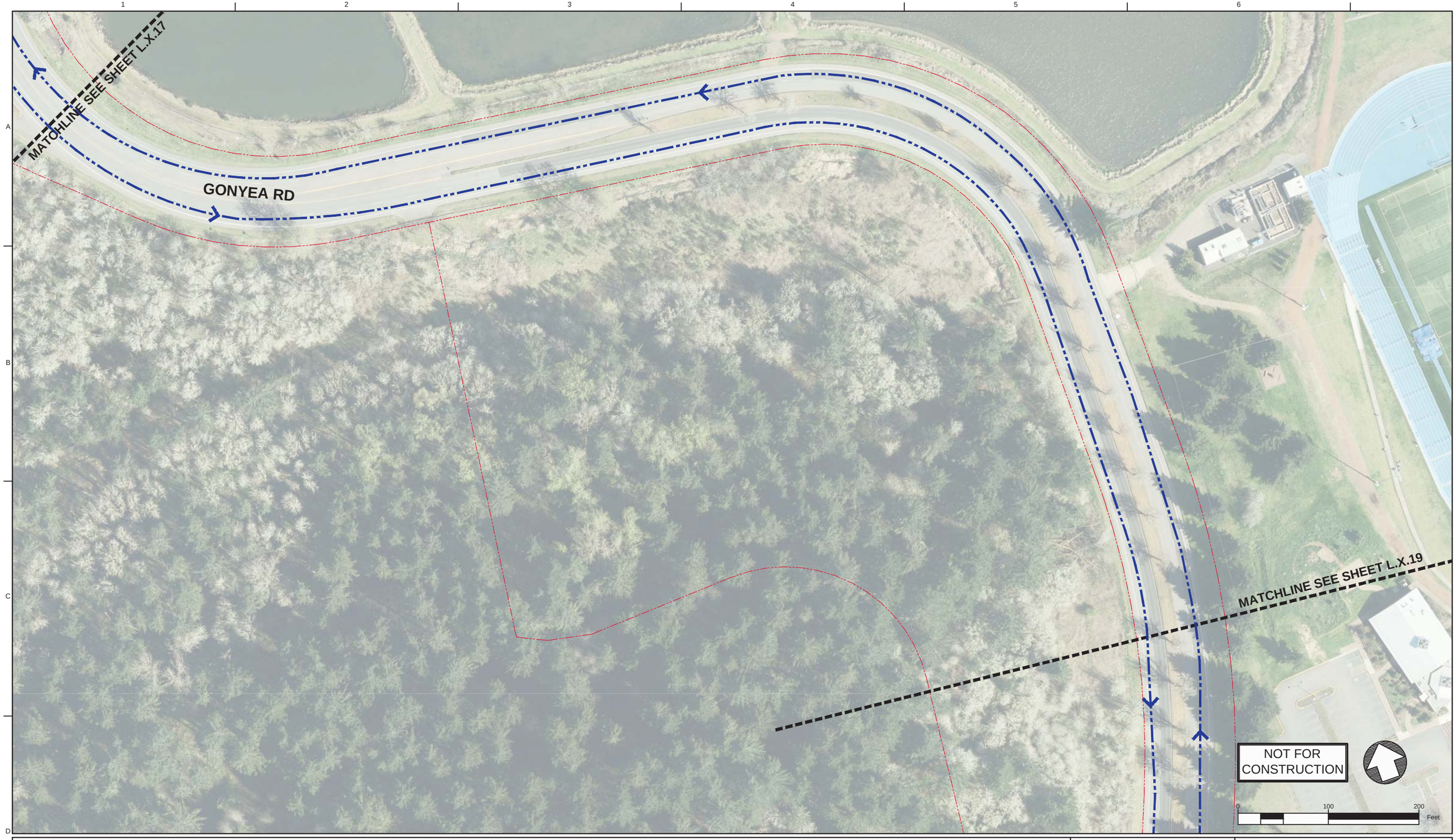

Legend: EmX Alternative

- Proposed Exclusive Bus Lane
- Proposed Business Access and Transit (BAT) Lane
- Proposed Protected Bike Lane
- Proposed Bike Crossing
- Proposed Crosswalk
- Proposed Median
- Proposed Sidewalk
- Proposed ADA Ramp Improvement
- Proposed On-Street Parking
- Proposed Concrete Bus Pad
- Proposed Curb
- Proposed Striped or Buffered Bike Lane
- Proposed EmX Station
- Proposed EmX Station with Bicycle Storage
- Existing EmX Station
- Existing Property Line
- Proposed Construction Footprint
- Proposed Station Platform Edge
- Proposed New Full Signal
- Proposed Reconstructed Signal
- Proposed Reconfigured Signal
- Proposed New Pedestrian Signal
- Proposed EmX Path of Travel in Exclusive or Business Access and Transit Lane
- Proposed EmX Path of Travel in Mixed Traffic
- Proposed EmX Path of Travel in Existing EmX Corridor
- Proposed Lane Lines
- Proposed New or Modified Vehicle Turn Lane
- Proposed New Bike Lane Marking
- Proposed New Bus Only Lane Marking
- Proposed New BAT Lane Marking
- Construction By Others
- Proposed Pedestrian Bridge

MovingAhead Concept Plans

Multimodal Transit Corridor

LANE TRANSIT DISTRICT
EUGENE, OREGON

30TH AVE TO LANE COMMUNITY COLLEGE CORRIDOR

EmX ALTERNATIVE

DATE: 07/2017

L.X.18

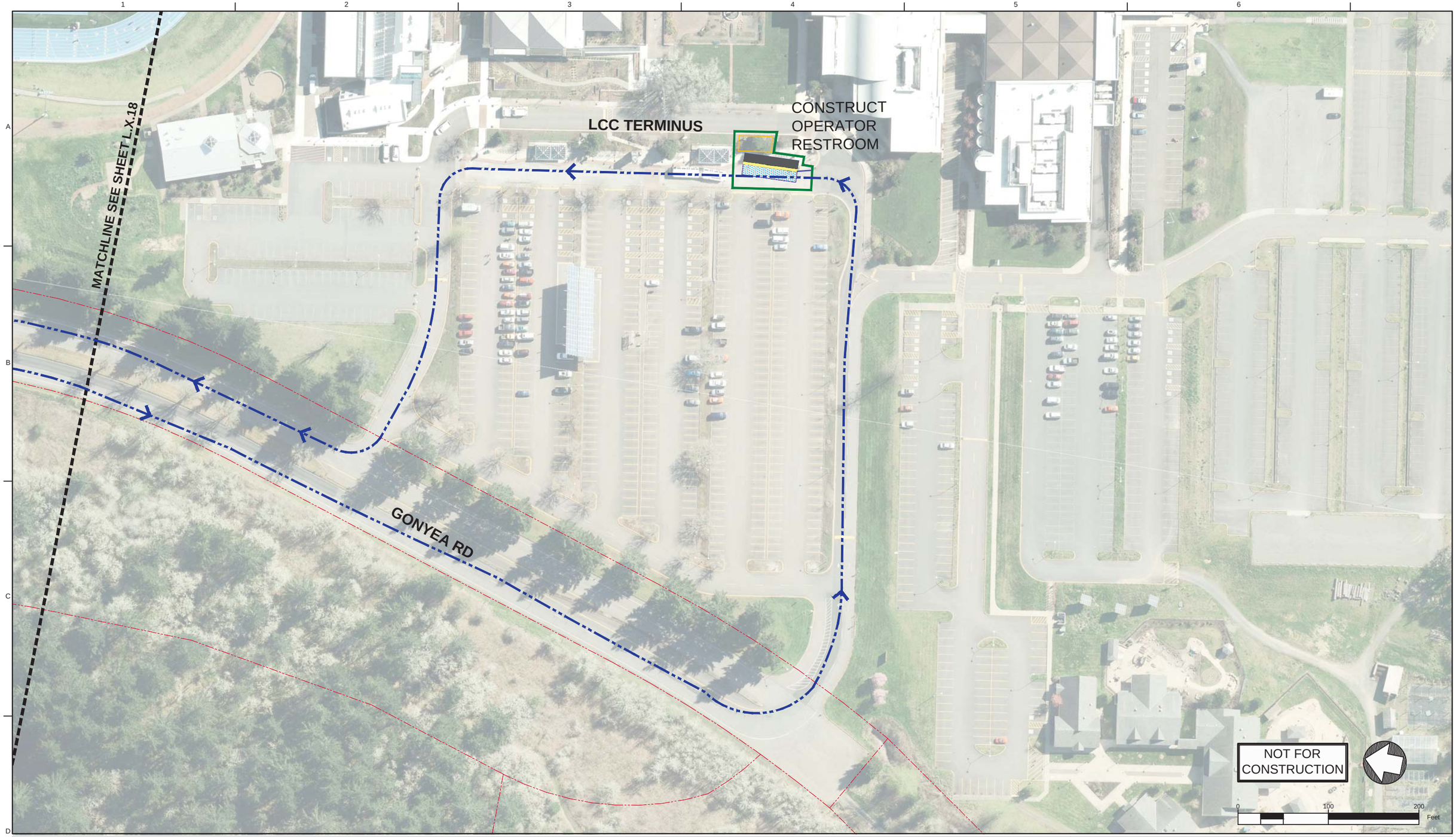

Legend: EmX Alternative

- Proposed Exclusive Bus Lane
- Proposed Business Access and Transit (BAT) Lane
- Proposed Protected Bike Lane
- Proposed Bike Crossing
- Proposed Crosswalk
- Proposed Median
- Proposed Sidewalk
- Proposed ADA Ramp Improvement
- Proposed On-Street Parking
- Proposed Concrete Bus Pad
- Proposed Curb
- Proposed Striped or Buffered Bike Lane
- Proposed EmX Station
- Proposed EmX Station with Bicycle Storage
- Existing EmX Station
- Existing Property Line
- Proposed Construction Footprint
- Proposed Station Platform Edge
- Proposed New Full Signal
- Proposed Reconstructed Signal
- Proposed Reconfigured Signal
- Proposed New Pedestrian Signal
- Proposed EmX Path of Travel in Exclusive or Business Access and Transit Lane
- Proposed EmX Path of Travel in Mixed Traffic
- Proposed EmX Path of Travel in Existing EmX Corridor
- Proposed Lane Lines
- Proposed New or Modified Vehicle Turn Lane
- Proposed New Bike Lane Marking
- Proposed New Bus Only Lane Marking
- Proposed New BAT Lane Marking
- Construction By Others
- Proposed Pedestrian Bridge

MovingAhead Concept Plans

Multimodal Transit Corridor

LANE TRANSIT DISTRICT
EUGENE, OREGON

30TH AVE TO LANE COMMUNITY COLLEGE CORRIDOR

EmX ALTERNATIVE

DATE: 07/2017

L.X.19

30TH AVENUE / LANE COMMUNITY COLLEGE CORRIDOR: EmX ALTERNATIVE REPRESENTATIVE CROSS SECTIONS

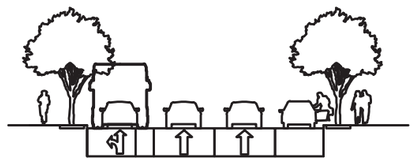

Business Access and Transit Lane - Oak Street from E. 11th Avenue to E. 20th Avenue Facing North



Business Access and Transit Lane - Pearl Street from E. 10th Avenue to E. 19th Avenue Facing South

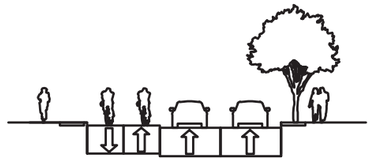

Roadway Improvements with Cycletrack - High Street from E 10th Avenue to E. 19th Avenue Facing North

NOTES:

1. CROSS SECTIONS ARE ONLY SHOWN FOR AREAS WHERE CIVIL CONSTRUCTION IMPROVEMENTS ARE PROPOSED FOR THIS ALTERNATIVE.
2. CROSS SECTIONS ARE REPRESENTATIVE AND INTENDED TO ACCOMPANY THE CONCEPTUAL DESIGN PLANS INCLUDED IN THIS SET.

NOT FOR CONSTRUCTION

NOT TO SCALE

MovingAhead Concept Plans

Multimodal Transit Corridor
LANE TRANSIT DISTRICT
EUGENE, OREGON

SECTIONS - 30TH AVE TO LANE COMMUNITY COLLEGE CORRIDOR
EmX ALTERNATIVE

DATE: 07/2017

L.X.20

CONCEPT DESIGN SHEET KEY MAP
COBURG ROAD CORRIDOR: ENHANCED CORRIDOR ALTERNATIVE

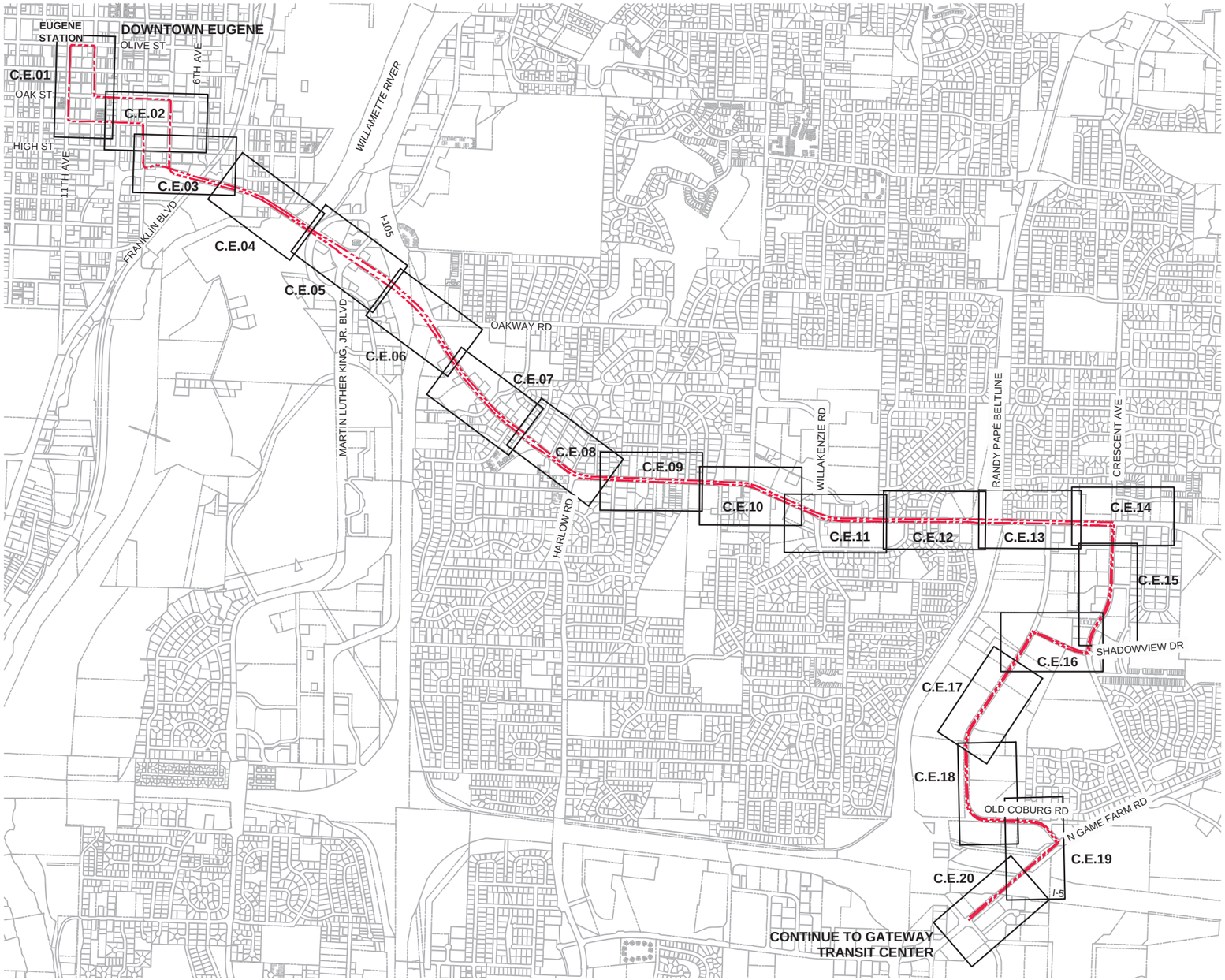

NOT FOR CONSTRUCTION

NOT TO SCALE

MovingAhead Concept Plans

Multimodal Transit Corridor
LANE TRANSIT DISTRICT
EUGENE, OREGON

KEY MAP
COBURG ROAD CORRIDOR
ENHANCED CORRIDOR ALTERNATIVE

DATE: 07/2017

C.E.00

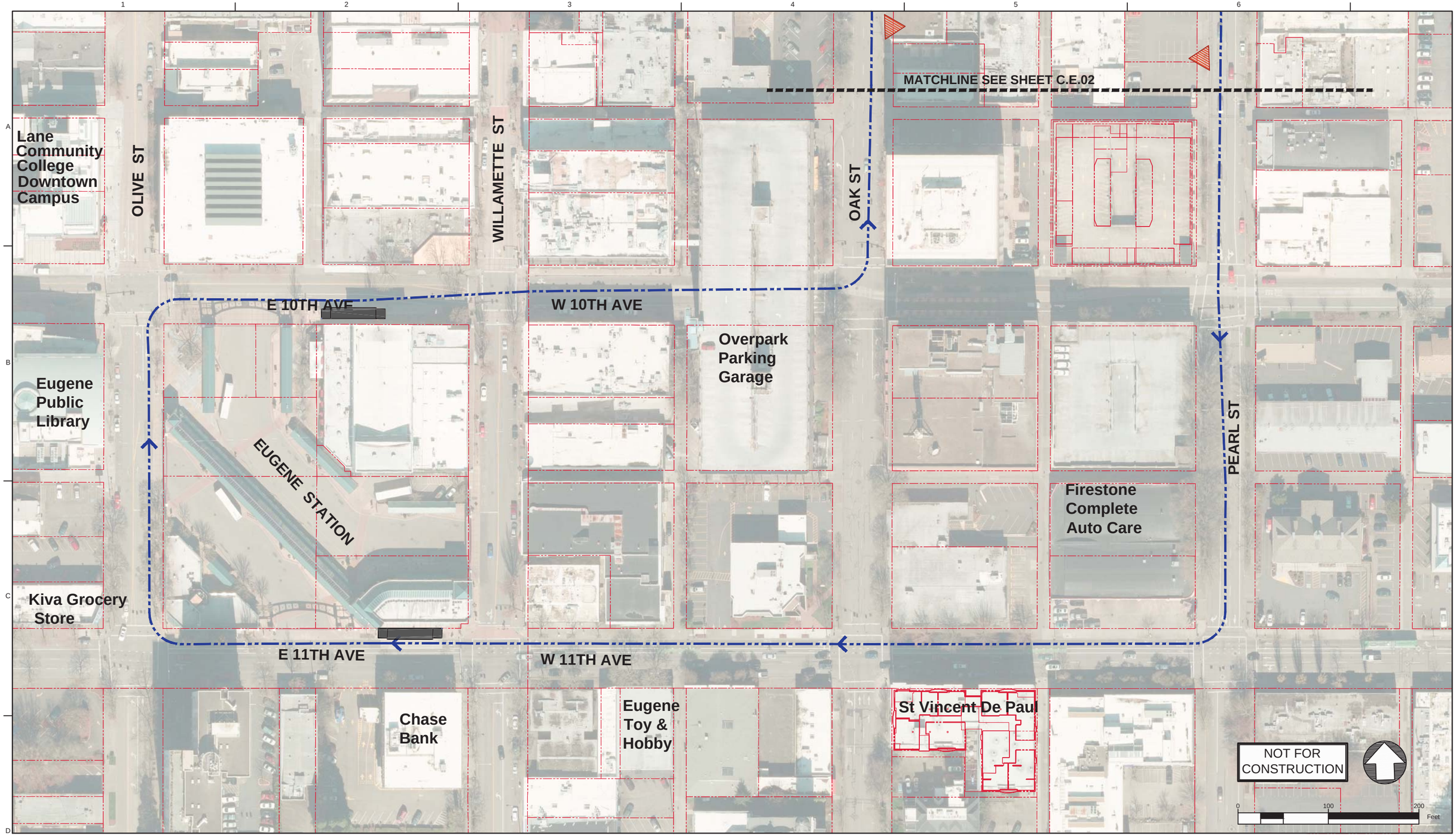

Legend: Enhanced Corridor Alternative

- Proposed Exclusive Bus Lane
- Proposed Business Access and Transit Lane
- Proposed Protected Bike Lane
- Proposed Bike Crossing
- Proposed Crosswalk
- Proposed Median
- Proposed Sidewalk
- Proposed ADA Ramp Improvement
- Proposed On-Street Parking
- Proposed Concrete Bus Pad
- Proposed Pedestrian Bridge
- Proposed Stop
- Existing Stop Utilized by Route
- Existing EmX Station
- Existing Property Line
- Proposed Construction Footprint
- Proposed Curb
- Proposed New Full Signal
- Proposed Reconstructed Signal
- Proposed Reconfigured Signal
- Proposed New Pedestrian Signal
- Proposed Bus Path of Travel in Exclusive or Business Access and Transit Lane
- Proposed Bus Path of Travel in Mixed Traffic
- Proposed Lane Lines
- Proposed Striped Bike Lane or Buffered Bike Lane
- Proposed Bicycle Storage
- Proposed New Modified Vehicle Turn Lane
- Proposed New Bike Lane Marking
- Proposed New Bus Only Lane Marking
- Construction By Others

MovingAhead Concept Plans

Multimodal Transit Corridor

LANE TRANSIT DISTRICT
EUGENE, OREGON

COBURG ROAD CORRIDOR
ENHANCED CORRIDOR ALTERNATIVE

DATE: 04/15/2017

C.E.01

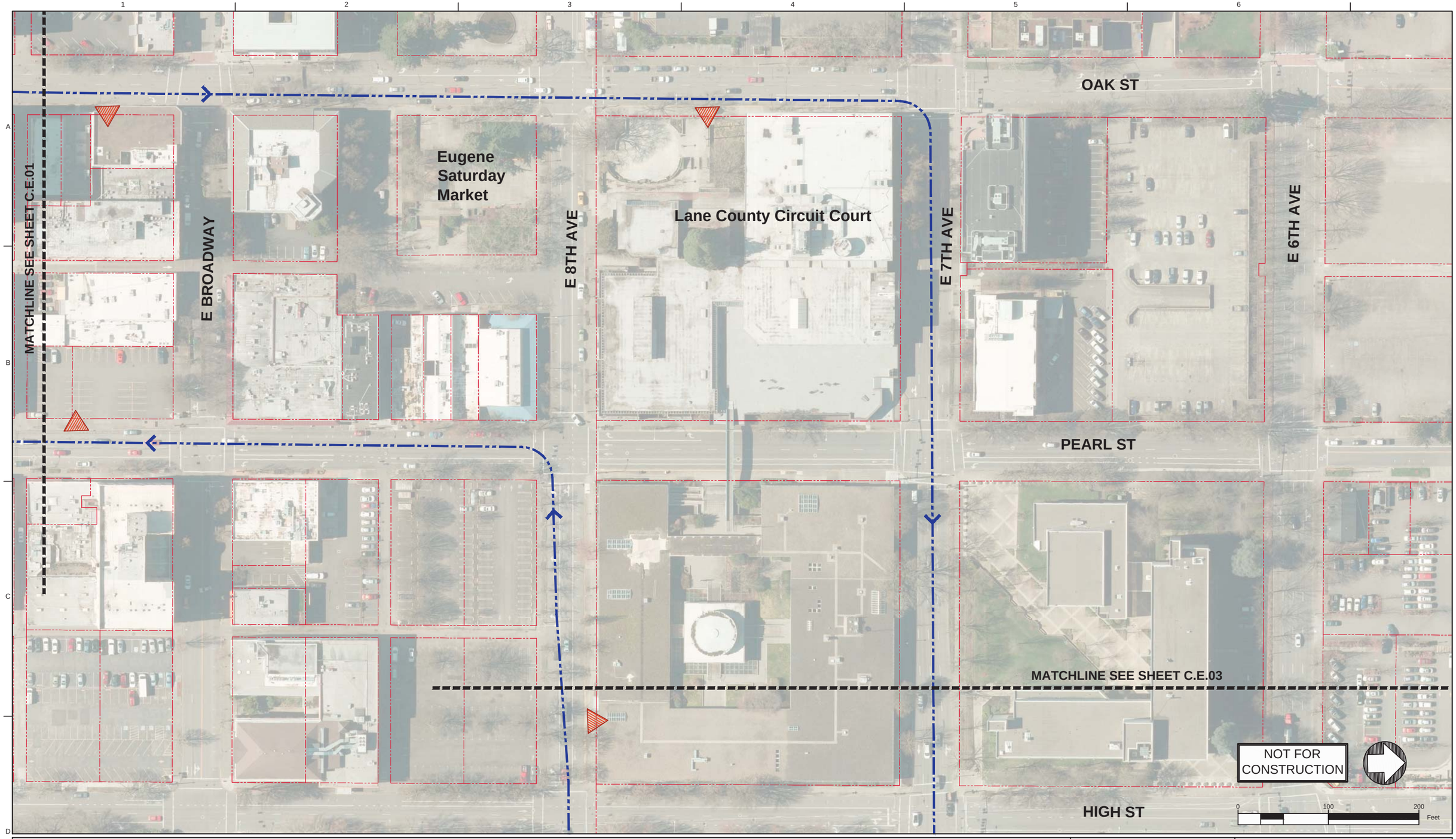

Legend: Enhanced Corridor Alternative

- Proposed Exclusive Bus Lane
- Proposed Business Access and Transit Lane
- Proposed Protected Bike Lane
- Proposed Bike Crossing
- Proposed Crosswalk
- Proposed Median
- Proposed Sidewalk
- Proposed ADA Ramp Improvement
- Proposed On-Street Parking
- Proposed Concrete Bus Pad
- Proposed Pedestrian Bridge
- Proposed Stop
- Existing Stop Utilized by Route
- Existing EmX Station
- Existing Property Line
- Proposed Construction Footprint
- Proposed Curb
- Proposed New Full Signal
- Proposed Reconstructed Signal
- Proposed Reconfigured Signal
- Proposed New Pedestrian Signal
- Proposed Bus Path of Travel in Exclusive or Business Access and Transit Lane
- Proposed Bus Path of Travel in Mixed Traffic
- Proposed Lane Lines
- Proposed Striped Bike Lane or Buffered Bike Lane
- Proposed Bicycle Storage
- Proposed New Modified Vehicle Turn Lane
- Proposed New Bike Lane Marking
- BUS ONLY Proposed New Bus Only Lane Marking
- Construction By Others

MovingAhead Concept Plans

Multimodal Transit Corridor

LANE TRANSIT DISTRICT
EUGENE, OREGON

COBURG ROAD CORRIDOR
ENHANCED CORRIDOR ALTERNATIVE

DATE: 04/15/2017

C.E.02

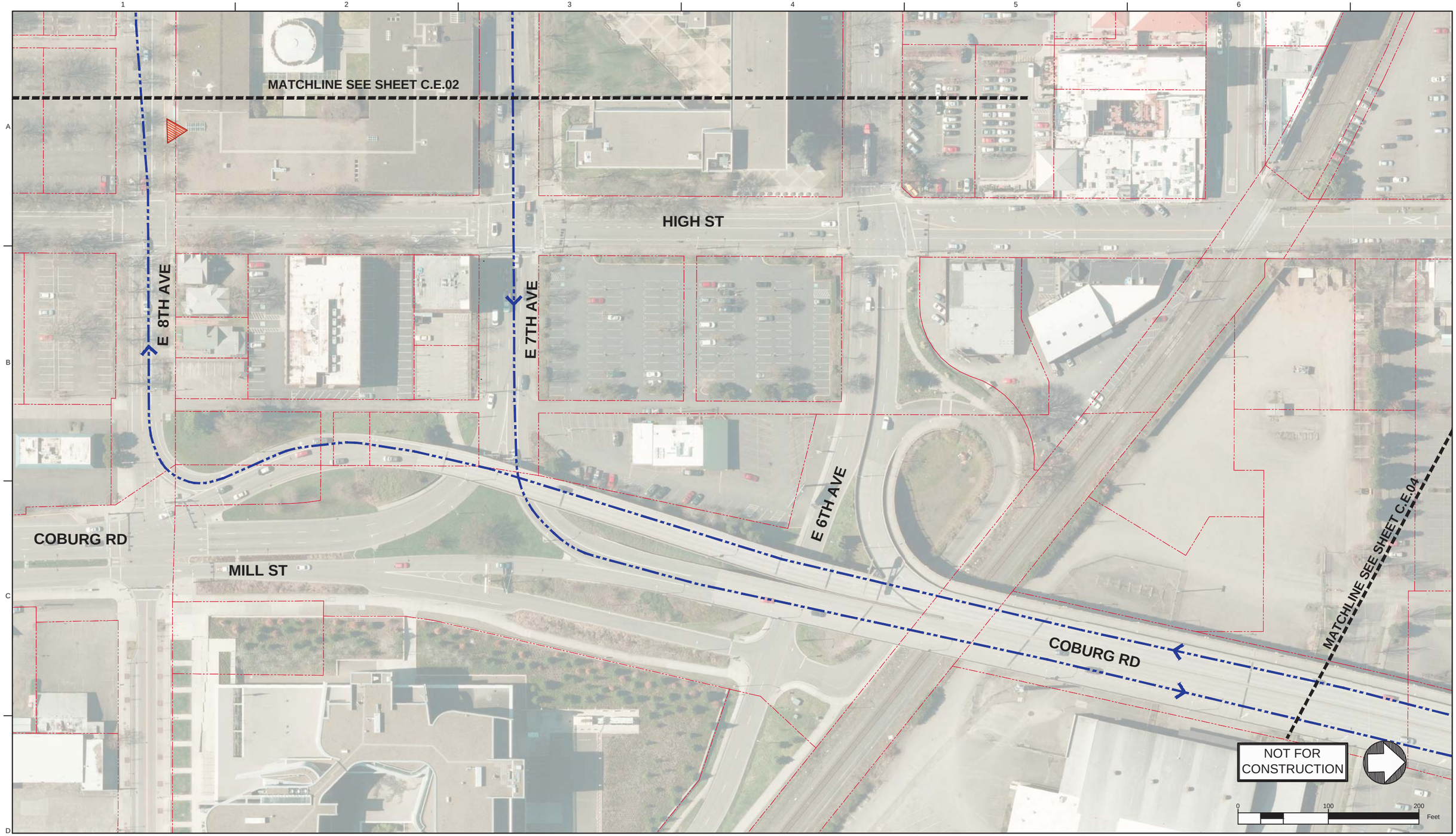

Legend: Enhanced Corridor Alternative

- Proposed Exclusive Bus Lane
- Proposed Business Access and Transit Lane
- Proposed Protected Bike Lane
- Proposed Bike Crossing
- Proposed Crosswalk
- Proposed Median
- Proposed Sidewalk
- Proposed ADA Ramp Improvement
- Proposed On-Street Parking
- Proposed Concrete Bus Pad
- Proposed Pedestrian Bridge
- Proposed Stop
- Existing Stop Utilized by Route
- Existing EmX Station
- Existing Property Line
- Proposed Construction Footprint
- Proposed Curb
- Proposed New Full Signal
- Proposed Reconstructed Signal
- Proposed Reconfigured Signal
- Proposed New Pedestrian Signal
- Proposed Bus Path of Travel in Exclusive or Business Access and Transit Lane
- Proposed Bus Path of Travel in Mixed Traffic
- Proposed Lane Lines
- Proposed Striped Bike Lane or Buffered Bike Lane
- Proposed Bicycle Storage
- Proposed New Modified Vehicle Turn Lane
- Proposed New Bike Lane Marking
- BUS ONLY — Proposed New Bus Only Lane Marking
- Construction By Others

MovingAhead Concept Plans

Multimodal Transit Corridor
LANE TRANSIT DISTRICT
EUGENE, OREGON

COBURG ROAD CORRIDOR
ENHANCED CORRIDOR ALTERNATIVE

DATE: 04/15/2017

C.E.03

Legend: Enhanced Corridor Alternative

- Proposed Exclusive Bus Lane
- Proposed Business Access and Transit Lane
- Proposed Protected Bike Lane
- Proposed Bike Crossing
- Proposed Crosswalk
- Proposed Median
- Proposed Sidewalk
- Proposed ADA Ramp Improvement
- Proposed On-Street Parking
- Proposed Concrete Bus Pad
- Proposed Pedestrian Bridge
- Proposed Stop
- Existing Stop Utilized by Route
- Existing EmX Station
- Existing Property Line
- Proposed Construction Footprint
- Proposed Curb
- Proposed New Full Signal
- Proposed Reconstructed Signal
- Proposed Reconfigured Signal
- Proposed New Pedestrian Signal
- Proposed Bus Path of Travel in Exclusive or Business Access and Transit Lane
- Proposed Bus Path of Travel in Mixed Traffic
- Proposed Lane Lines
- Proposed Striped Bike Lane or Buffered Bike Lane
- Proposed Bicycle Storage
- Proposed New Modified Vehicle Turn Lane
- Proposed New Bike Lane Marking
- Proposed New Bus Only Lane Marking
- Construction By Others

MovingAhead Concept Plans

Multimodal Transit Corridor

LANE TRANSIT DISTRICT
EUGENE, OREGON

COBURG ROAD CORRIDOR
ENHANCED CORRIDOR ALTERNATIVE

DATE: 04/15/2017

C.E.04

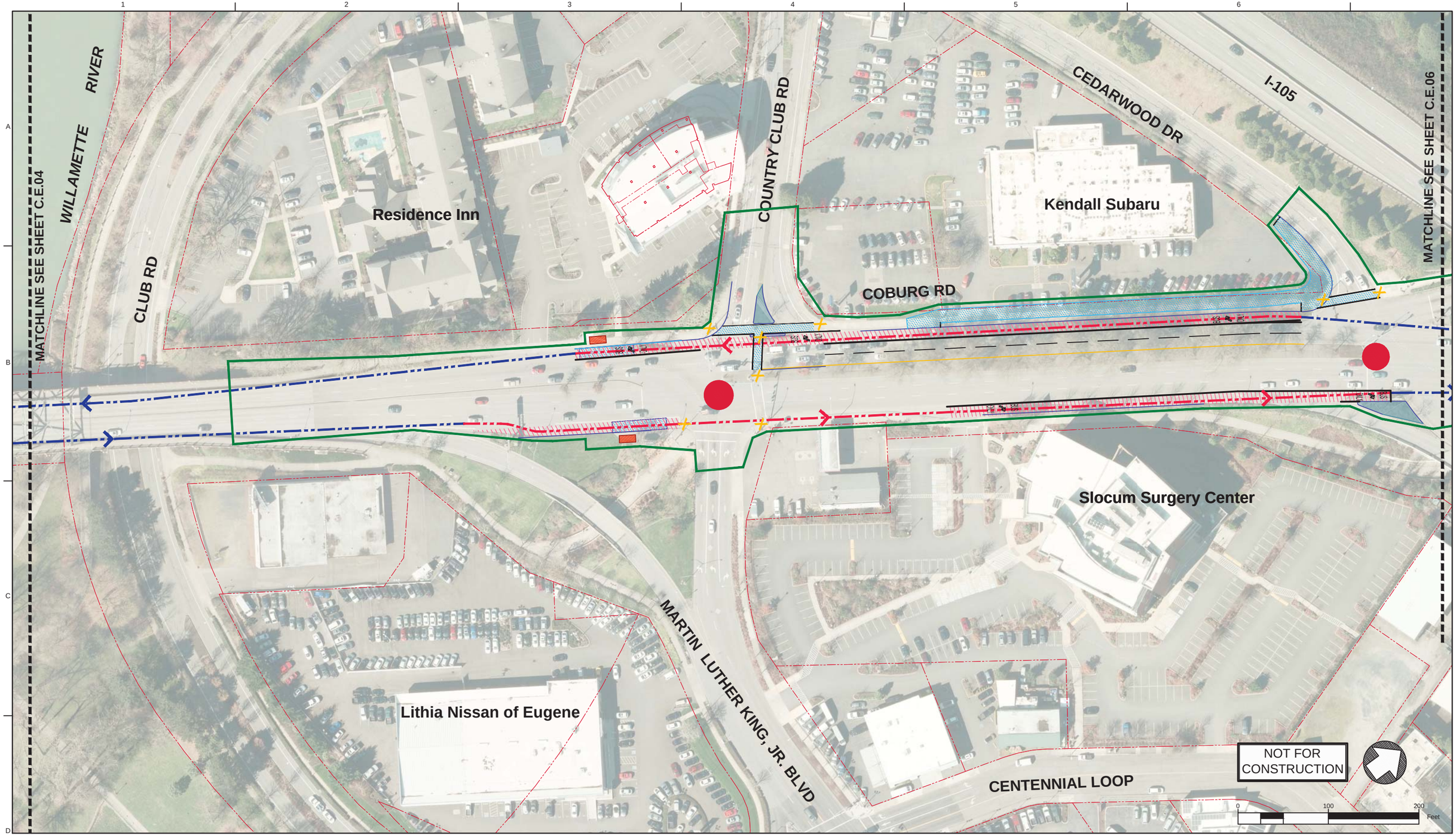

Legend: Enhanced Corridor Alternative

- Proposed Exclusive Bus Lane
- Proposed Business Access and Transit Lane
- Proposed Protected Bike Lane
- Proposed Bike Crossing
- Proposed Crosswalk
- Proposed Median
- Proposed Sidewalk
- Proposed ADA Ramp Improvement
- Proposed On-Street Parking
- Proposed Concrete Bus Pad
- Proposed Pedestrian Bridge
- Proposed Stop
- Existing Stop Utilized by Route
- Existing EmX Station
- Existing Property Line
- Proposed Construction Footprint
- Proposed Curb
- Proposed New Full Signal
- Proposed Reconstructed Signal
- Proposed Reconfigured Signal
- Proposed New Pedestrian Signal
- Proposed Bus Path of Travel in Exclusive or Business Access and Transit Lane
- Proposed Bus Path of Travel in Mixed Traffic
- Proposed Lane Lines
- Proposed Striped Bike Lane or Buffered Bike Lane
- Proposed Bicycle Storage
- Proposed New Modified Vehicle Turn Lane
- Proposed New Bike Lane Marking
- Proposed New Bus Only Lane Marking
- Construction By Others

MovingAhead Concept Plans

Multimodal Transit Corridor

LANE TRANSIT DISTRICT
EUGENE, OREGON

COBURG ROAD CORRIDOR
ENHANCED CORRIDOR ALTERNATIVE

DATE: 04/15/2017

C.E.05

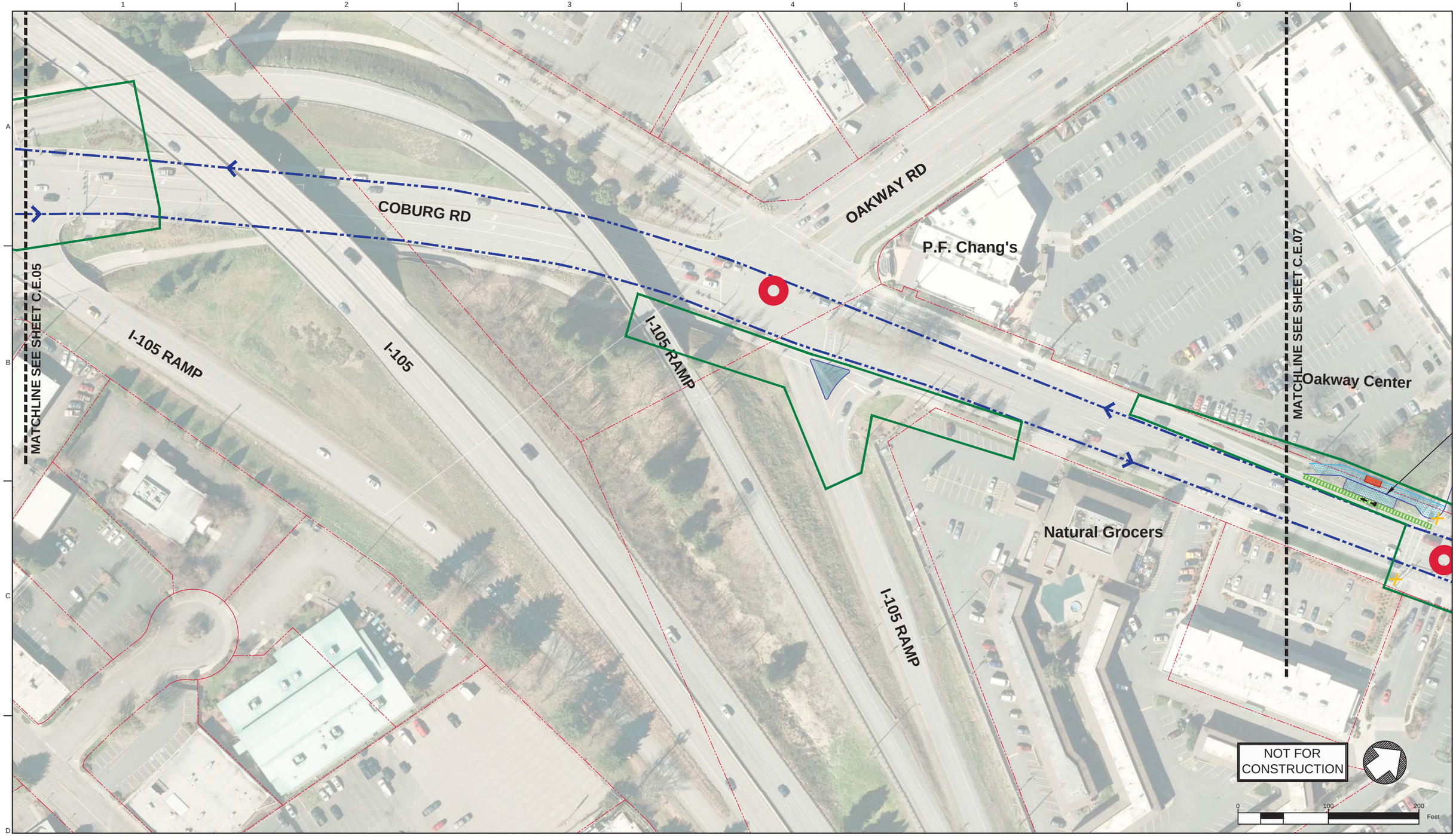

Legend: Enhanced Corridor Alternative

- Proposed Exclusive Bus Lane
- Proposed Business Access and Transit Lane
- Proposed Protected Bike Lane
- Proposed Bike Crossing
- Proposed Crosswalk
- Proposed Median
- Proposed Sidewalk
- Proposed ADA Ramp Improvement
- Proposed On-Street Parking
- Proposed Concrete Bus Pad
- Proposed Pedestrian Bridge
- Proposed Stop
- Existing Stop Utilized by Route
- Existing EmX Station
- Existing Property Line
- Proposed Construction Footprint
- Proposed Curb
- Proposed New Full Signal
- Proposed Reconstructed Signal
- Proposed Reconfigured Signal
- Proposed New Pedestrian Signal
- Proposed Bus Path of Travel in Exclusive or Business Access and Transit Lane
- Proposed Bus Path of Travel in Mixed Traffic
- Proposed Lane Lines
- Proposed Striped Bike Lane or Buffered Bike Lane
- Proposed Bicycle Storage
- Proposed New Modified Vehicle Turn Lane
- Proposed New Bike Lane Marking
- Proposed New Bus Only Lane Marking
- Construction By Others

MovingAhead Concept Plans

Multimodal Transit Corridor

LANE TRANSIT DISTRICT
EUGENE, OREGON

COBURG ROAD CORRIDOR
ENHANCED CORRIDOR ALTERNATIVE

DATE: 04/15/2017

C.E.06

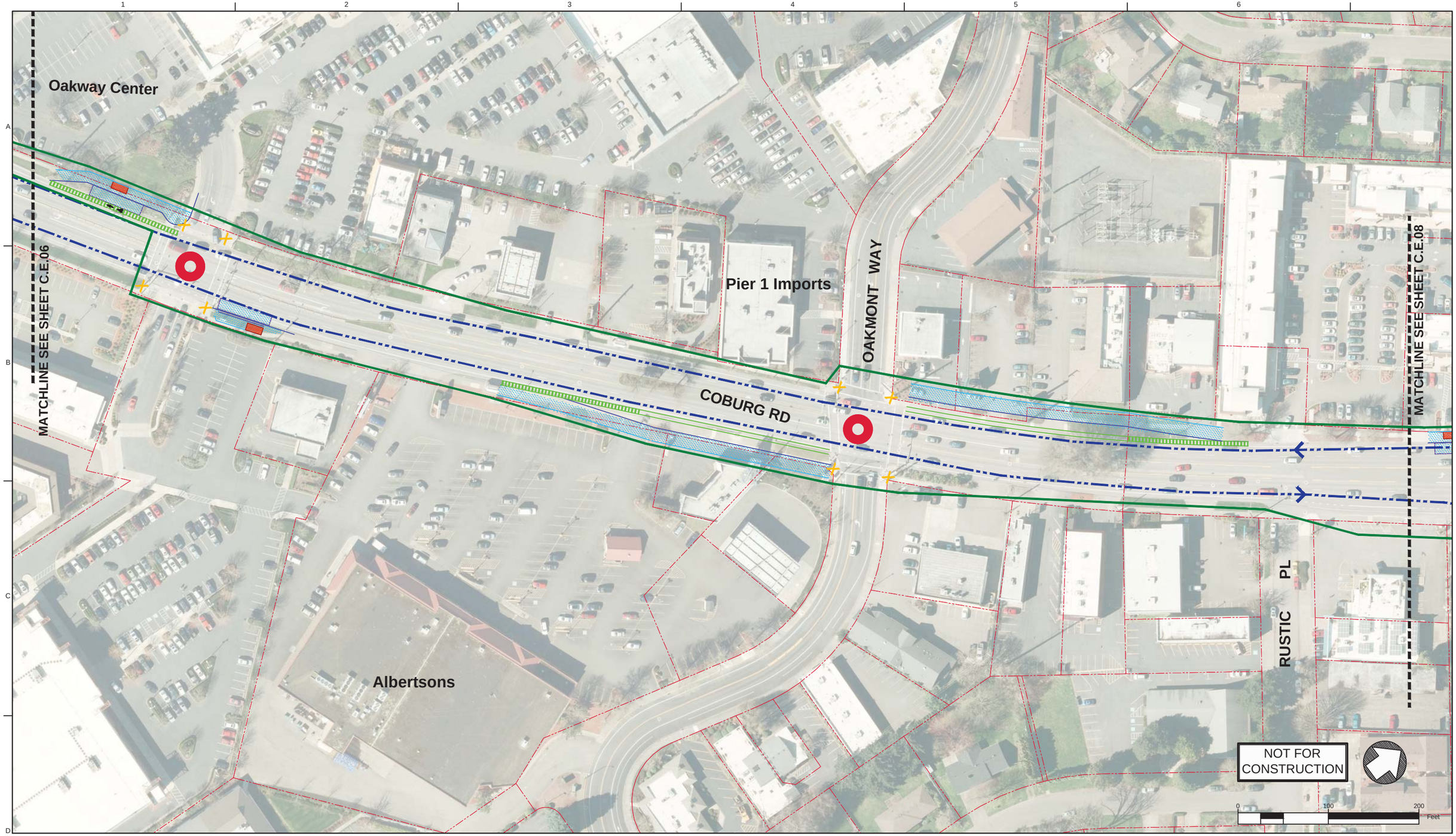

Legend: Enhanced Corridor Alternative

- Proposed Exclusive Bus Lane
- Proposed Business Access and Transit Lane
- Proposed Protected Bike Lane
- Proposed Bike Crossing
- Proposed Crosswalk
- Proposed Median
- Proposed Sidewalk
- Proposed ADA Ramp Improvement
- Proposed On-Street Parking
- Proposed Concrete Bus Pad
- Proposed Pedestrian Bridge
- Proposed Stop
- Existing Stop Utilized by Route
- Existing EmX Station
- Existing Property Line
- Proposed Construction Footprint
- Proposed Curb
- Proposed New Full Signal
- Proposed Reconstructed Signal
- Proposed Reconfigured Signal
- Proposed New Pedestrian Signal
- Proposed Bus Path of Travel in Exclusive or Business Access and Transit Lane
- Proposed Bus Path of Travel in Mixed Traffic
- Proposed Lane Lines
- Proposed Striped Bike Lane or Buffered Bike Lane
- Proposed Bicycle Storage
- Proposed New Modified Vehicle Turn Lane
- Proposed New Bike Lane Marking
- Proposed New Bus Only Lane Marking
- Construction By Others

MovingAhead Concept Plans

Multimodal Transit Corridor

LANE TRANSIT DISTRICT
EUGENE, OREGON

COBURG ROAD CORRIDOR
ENHANCED CORRIDOR ALTERNATIVE

DATE: 04/15/2017

C.E.07

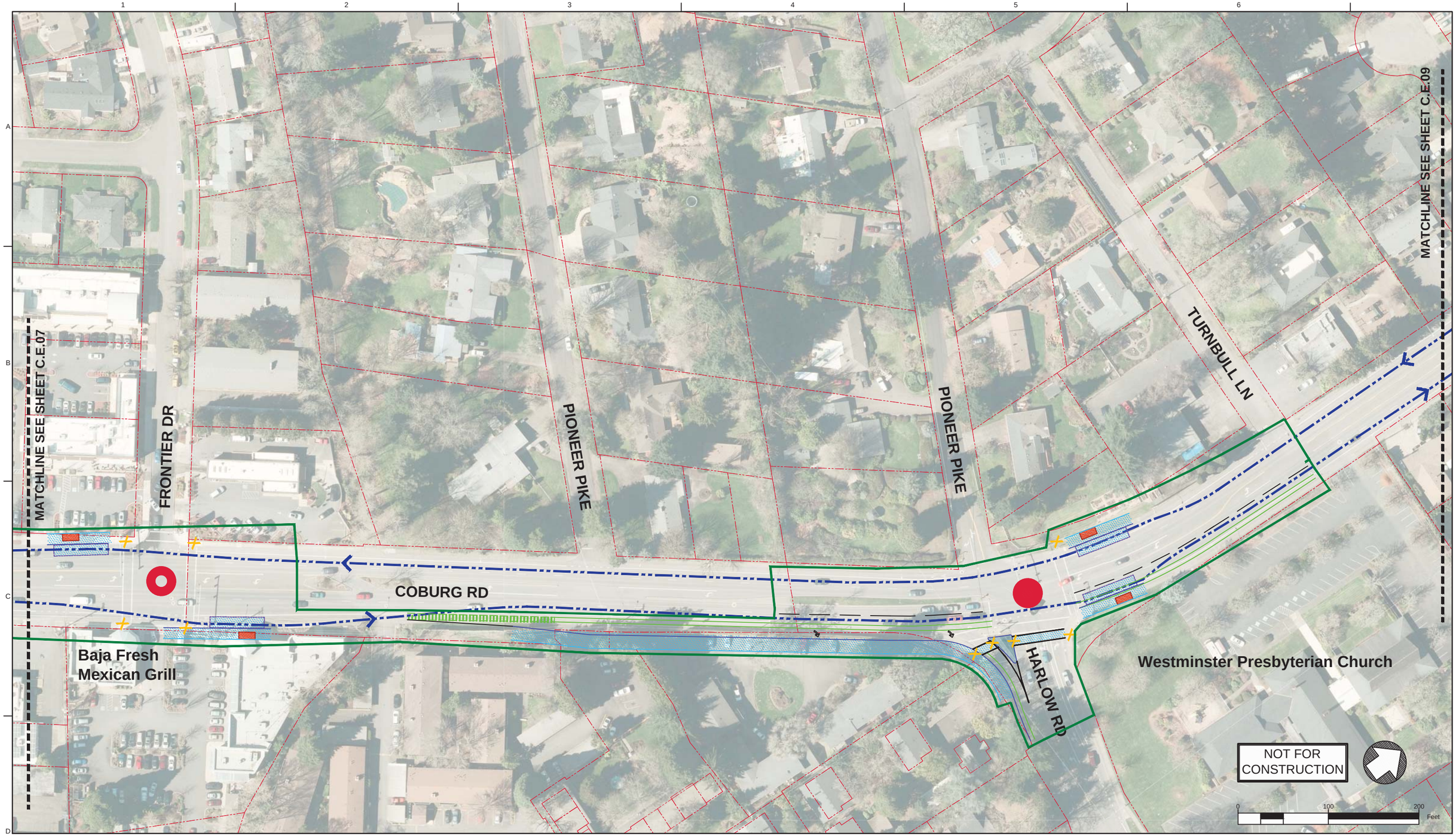

Legend: Enhanced Corridor Alternative

- Proposed Exclusive Bus Lane
- Proposed Business Access and Transit Lane
- Proposed Protected Bike Lane
- Proposed Bike Crossing
- Proposed Crosswalk
- Proposed Median
- Proposed Sidewalk
- Proposed ADA Ramp Improvement
- Proposed On-Street Parking
- Proposed Concrete Bus Pad
- Proposed Pedestrian Bridge
- Proposed Stop
- Existing Stop Utilized by Route
- Existing EmX Station
- Existing Property Line
- Proposed Construction Footprint
- Proposed Curb
- Proposed New Full Signal
- Proposed Reconstructed Signal
- Proposed Reconfigured Signal
- Proposed New Pedestrian Signal
- Proposed Bus Path of Travel in Exclusive or Business Access and Transit Lane
- Proposed Bus Path of Travel in Mixed Traffic
- Proposed Lane Lines
- Proposed Striped Bike Lane or Buffered Bike Lane
- Proposed Bicycle Storage
- Proposed New Modified Vehicle Turn Lane
- Proposed New Bike Lane Marking
- BUS ONLY — Proposed New Bus Only Lane Marking
- Construction By Others

MovingAhead Concept Plans

Multimodal Transit Corridor

LANE TRANSIT DISTRICT
EUGENE, OREGON

COBURG ROAD CORRIDOR
ENHANCED CORRIDOR ALTERNATIVE

DATE: 07/2017

C.E.08

Legend: Enhanced Corridor Alternative

- Proposed Exclusive Bus Lane
- Proposed Business Access and Transit Lane
- Proposed Protected Bike Lane
- Proposed Bike Crossing
- Proposed Crosswalk
- Proposed Median
- Proposed Sidewalk
- Proposed ADA Ramp Improvement
- Proposed On-Street Parking
- Proposed Concrete Bus Pad
- Proposed Pedestrian Bridge
- Proposed Stop
- Existing Stop Utilized by Route
- Existing EmX Station
- Existing Property Line
- Proposed Construction Footprint
- Proposed Curb
- Proposed New Full Signal
- Proposed Reconstructed Signal
- Proposed Reconfigured Signal
- Proposed New Pedestrian Signal
- Proposed Bus Path of Travel in Exclusive or Business Access and Transit Lane
- Proposed Bus Path of Travel in Mixed Traffic
- Proposed Lane Lines
- Proposed Striped Bike Lane or Buffered Bike Lane
- Proposed Bicycle Storage
- Proposed New Modified Vehicle Turn Lane
- Proposed New Bike Lane Marking
- BUS ONLY — Proposed New Bus Only Lane Marking
- Construction By Others

MovingAhead Concept Plans

Multimodal Transit Corridor

LANE TRANSIT DISTRICT
EUGENE, OREGON

COBURG ROAD CORRIDOR
ENHANCED CORRIDOR ALTERNATIVE

DATE: 07/2017

C.E.09

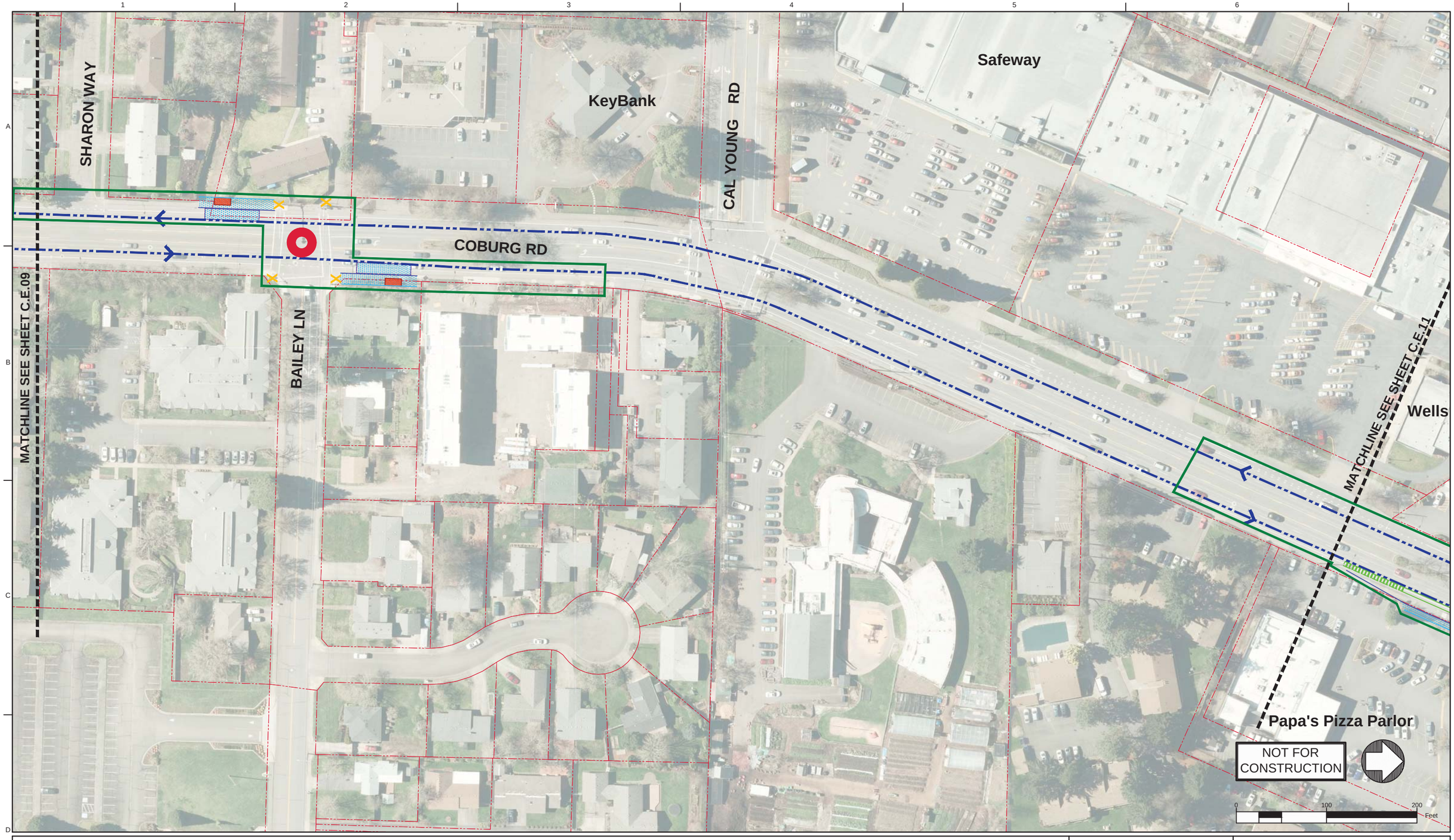

Legend: Enhanced Corridor Alternative

- Proposed Exclusive Bus Lane
- Proposed Business Access and Transit Lane
- Proposed Protected Bike Lane
- Proposed Bike Crossing
- Proposed Crosswalk
- Proposed Median
- Proposed Sidewalk
- Proposed ADA Ramp Improvement
- Proposed On-Street Parking
- Proposed Concrete Bus Pad
- Proposed Pedestrian Bridge
- Proposed Stop
- Existing Stop Utilized by Route
- Existing EmX Station
- Existing Property Line
- Proposed Construction Footprint
- Proposed Curb
- Proposed New Full Signal
- Proposed Reconstructed Signal
- Proposed Reconfigured Signal
- Proposed New Pedestrian Signal
- Proposed Bus Path of Travel in Exclusive or Business Access and Transit Lane
- Proposed Bus Path of Travel in Mixed Traffic
- Proposed Lane Lines
- Proposed Striped Bike Lane or Buffered Bike Lane
- Proposed Bicycle Storage
- Proposed New Modified Vehicle Turn Lane
- Proposed New Bike Lane Marking
- Proposed New Bus Only Lane Marking
- Construction By Others

MovingAhead Concept Plans

Multimodal Transit Corridor

LANE TRANSIT DISTRICT
EUGENE, OREGON

COBURG ROAD CORRIDOR
ENHANCED CORRIDOR ALTERNATIVE

DATE: 07/2017

C.E.10

Legend: Enhanced Corridor Alternative

- Proposed Exclusive Bus Lane
- Proposed Business Access and Transit Lane
- Proposed Protected Bike Lane
- Proposed Bike Crossing
- Proposed Crosswalk
- Proposed Median
- Proposed Sidewalk
- Proposed ADA Ramp Improvement
- Proposed On-Street Parking
- Proposed Concrete Bus Pad
- Proposed Pedestrian Bridge
- Proposed Stop
- Existing Stop Utilized by Route
- Existing EmX Station
- Existing Property Line
- Proposed Construction Footprint
- Proposed Curb
- Proposed New Full Signal
- Proposed Reconstructed Signal
- Proposed Reconfigured Signal
- Proposed New Pedestrian Signal
- Proposed Bus Path of Travel in Exclusive or Business Access and Transit Lane
- Proposed Bus Path of Travel in Mixed Traffic
- Proposed Lane Lines
- Proposed Striped Bike Lane or Buffered Bike Lane
- Proposed Bicycle Storage
- Proposed New Modified Vehicle Turn Lane
- Proposed New Bike Lane Marking
- Proposed New Bus Only Lane Marking
- Construction By Others

MovingAhead Concept Plans

Multimodal Transit Corridor
LANE TRANSIT DISTRICT
EUGENE, OREGON

COBURG ROAD CORRIDOR
ENHANCED CORRIDOR ALTERNATIVE

DATE: 07/2017

C.E.11

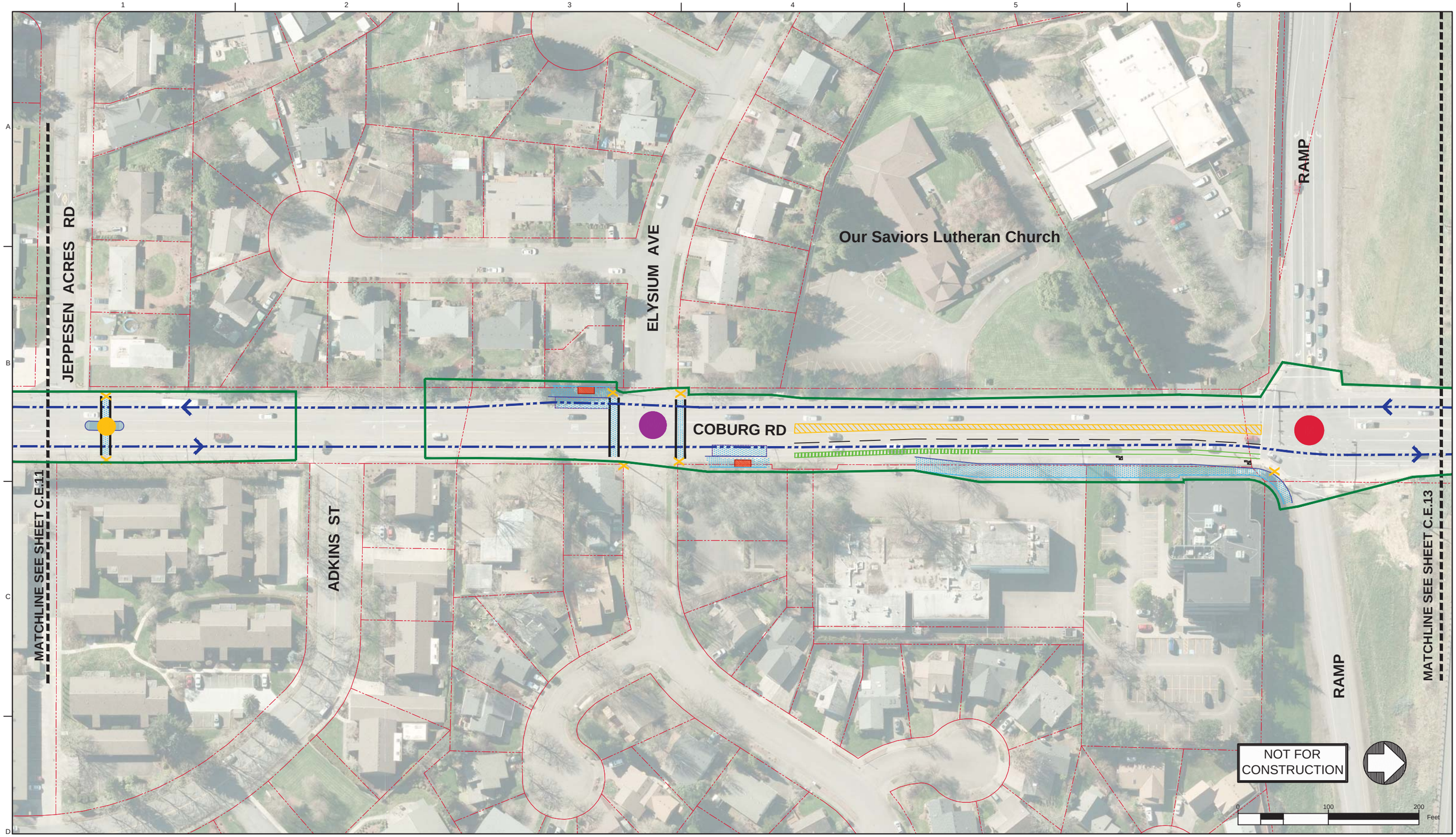

Legend: Enhanced Corridor Alternative

- Proposed Exclusive Bus Lane
- Proposed Business Access and Transit Lane
- Proposed Protected Bike Lane
- Proposed Bike Crossing
- Proposed Crosswalk
- Proposed Median
- Proposed Sidewalk
- Proposed ADA Ramp Improvement
- Proposed On-Street Parking
- Proposed Concrete Bus Pad
- Proposed Pedestrian Bridge
- Proposed Stop
- Existing Stop Utilized by Route
- Existing EmX Station
- Existing Property Line
- Proposed Construction Footprint
- Proposed Curb
- Proposed New Full Signal
- Proposed Reconstructed Signal
- Proposed Reconfigured Signal
- Proposed New Pedestrian Signal
- Proposed Bus Path of Travel in Exclusive or Business Access and Transit Lane
- Proposed Bus Path of Travel in Mixed Traffic
- Proposed Lane Lines
- Proposed Striped Bike Lane or Buffered Bike Lane
- Proposed Bicycle Storage
- Proposed New Modified Vehicle Turn Lane
- Proposed New Bike Lane Marking
- Proposed New Bus Only Lane Marking
- Construction By Others

MovingAhead Concept Plans

Multimodal Transit Corridor

LANE TRANSIT DISTRICT
EUGENE, OREGON

COBURG ROAD CORRIDOR
ENHANCED CORRIDOR ALTERNATIVE

DATE: 07/2017

C.E.12

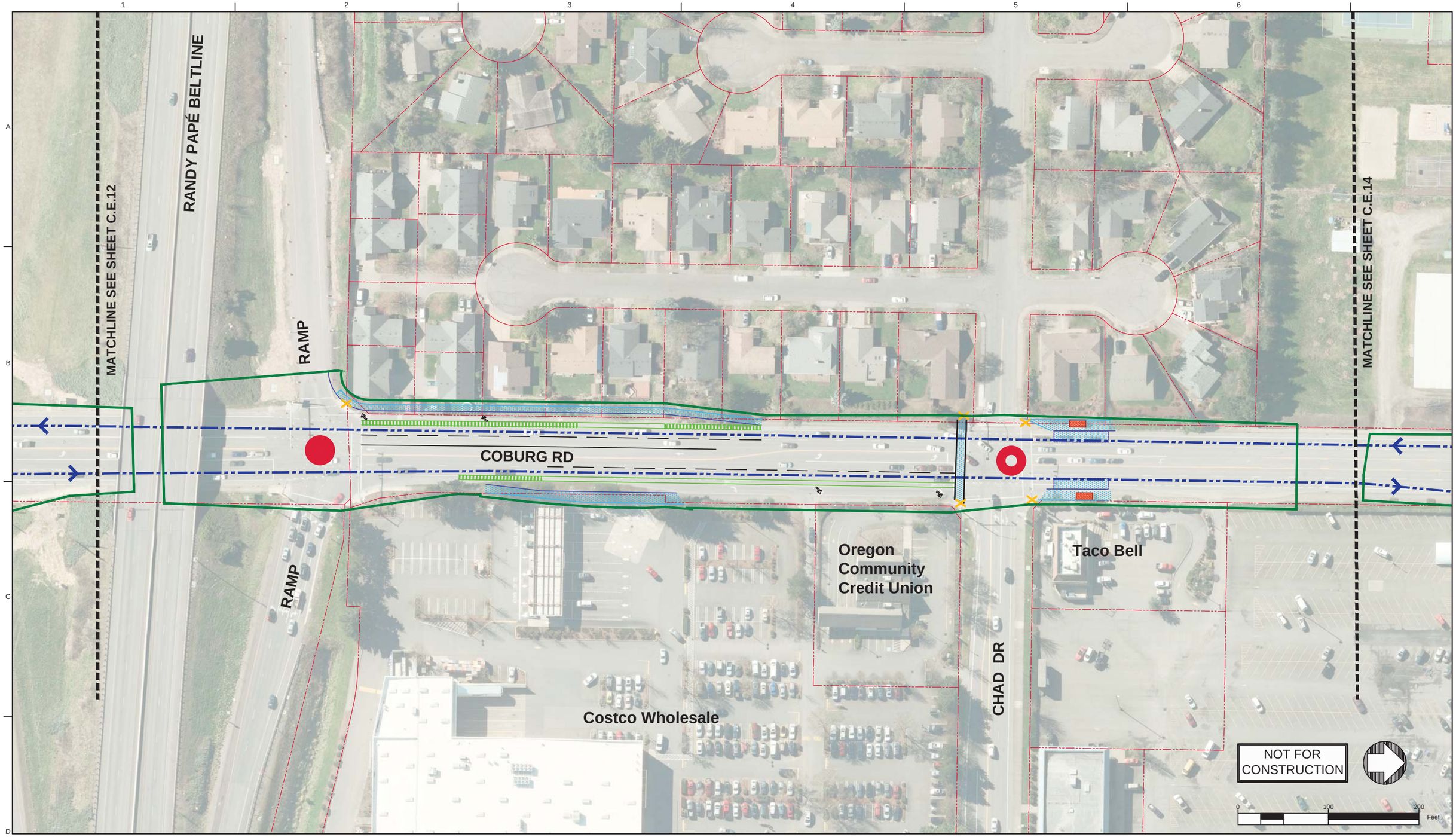

Legend: Enhanced Corridor Alternative

- Proposed Exclusive Bus Lane
- Proposed Business Access and Transit Lane
- Proposed Protected Bike Lane
- Proposed Bike Crossing
- Proposed Crosswalk
- Proposed Median
- Proposed Sidewalk
- Proposed ADA Ramp Improvement
- Proposed On-Street Parking
- Proposed Concrete Bus Pad
- Proposed Pedestrian Bridge
- Proposed Stop
- Existing Stop Utilized by Route
- Existing EmX Station
- Existing Property Line
- Proposed Construction Footprint
- Proposed Curb
- Proposed New Full Signal
- Proposed Reconstructed Signal
- Proposed Reconfigured Signal
- Proposed New Pedestrian Signal
- Proposed Bus Path of Travel in Exclusive or Business Access and Transit Lane
- Proposed Bus Path of Travel in Mixed Traffic
- Proposed Lane Lines
- Proposed Striped Bike Lane or Buffered Bike Lane
- Proposed Bicycle Storage
- Proposed New Modified Vehicle Turn Lane
- Proposed New Bike Lane Marking
- Proposed New Bus Only Lane Marking
- Construction By Others

MovingAhead Concept Plans

Multimodal Transit Corridor

LANE TRANSIT DISTRICT
EUGENE, OREGON

COBURG ROAD CORRIDOR
ENHANCED CORRIDOR ALTERNATIVE

DATE: 07/2017

C.E.13

Legend: Enhanced Corridor Alternative

- Proposed Exclusive Bus Lane
- Proposed Business Access and Transit Lane
- Proposed Protected Bike Lane
- Proposed Bike Crossing
- Proposed Crosswalk
- Proposed Median
- Proposed Sidewalk
- Proposed ADA Ramp Improvement
- Proposed On-Street Parking
- Proposed Concrete Bus Pad
- Proposed Pedestrian Bridge
- Proposed Stop
- Existing Stop Utilized by Route
- Existing EmX Station
- Existing Property Line
- Proposed Construction Footprint
- Proposed Curb
- Proposed New Full Signal
- Proposed Reconstructed Signal
- Proposed Reconfigured Signal
- Proposed New Pedestrian Signal
- Proposed Bus Path of Travel in Exclusive or Business Access and Transit Lane
- Proposed Bus Path of Travel in Mixed Traffic
- Proposed Lane Lines
- Proposed Striped Bike Lane or Buffered Bike Lane
- Proposed Bicycle Storage
- Proposed New Modified Vehicle Turn Lane
- Proposed New Bike Lane Marking
- BUS ONLY Proposed New Bus Only Lane Marking
- Construction By Others

MovingAhead Concept Plans

Multimodal Transit Corridor
LANE TRANSIT DISTRICT
EUGENE, OREGON

COBURG ROAD CORRIDOR
ENHANCED CORRIDOR ALTERNATIVE

DATE: 07/2017

C.E.14

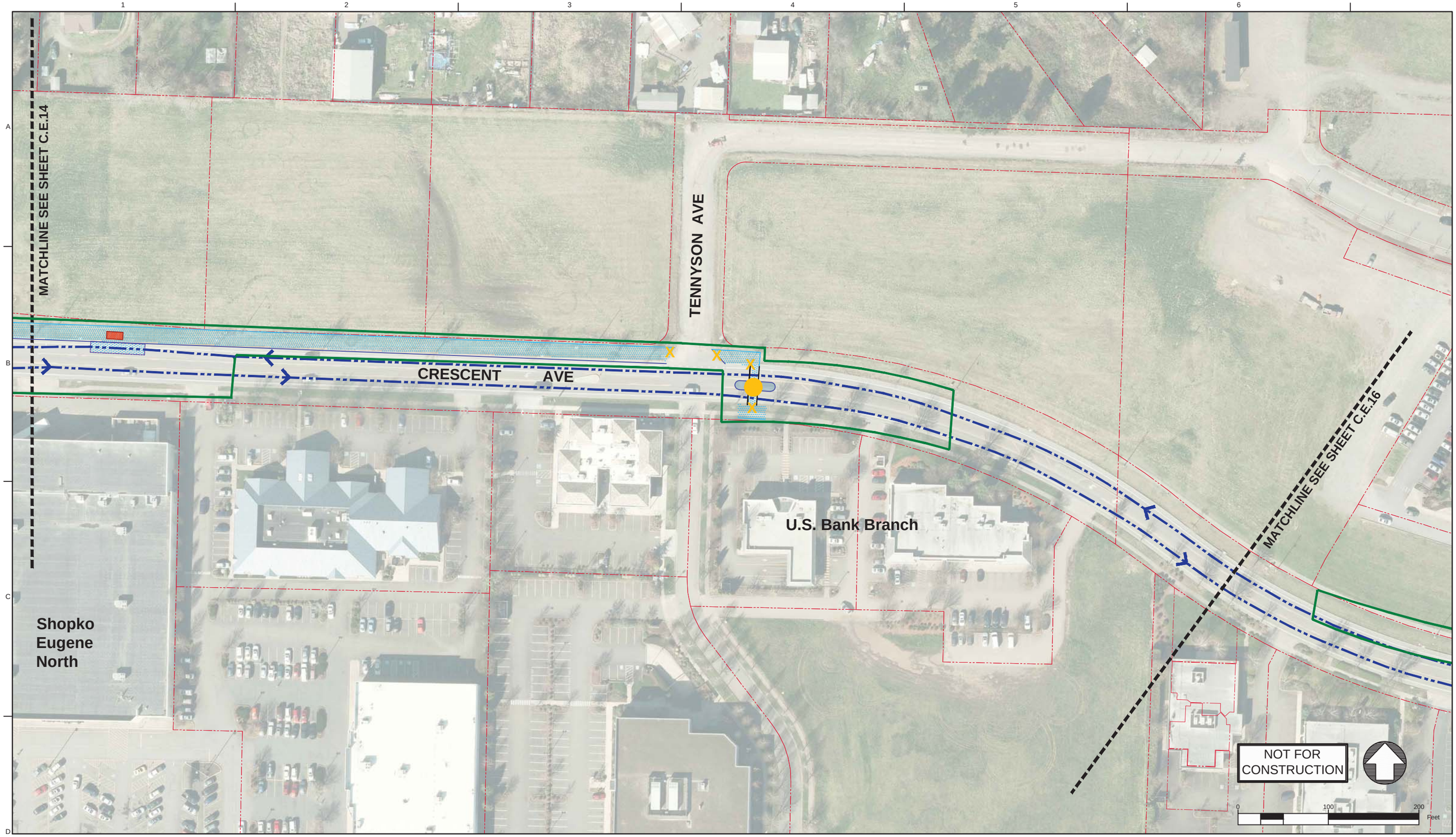

Legend: Enhanced Corridor Alternative

- Proposed Exclusive Bus Lane
- Proposed Business Access and Transit Lane
- Proposed Protected Bike Lane
- Proposed Bike Crossing
- Proposed Crosswalk
- Proposed Median
- Proposed Sidewalk
- Proposed ADA Ramp Improvement
- Proposed On-Street Parking
- Proposed Concrete Bus Pad
- Proposed Pedestrian Bridge
- Proposed Stop
- Existing Stop Utilized by Route
- Existing EmX Station
- Existing Property Line
- Proposed Construction Footprint
- Proposed Curb
- Proposed New Full Signal
- Proposed Reconstructed Signal
- Proposed Reconfigured Signal
- Proposed New Pedestrian Signal
- Proposed Bus Path of Travel in Exclusive or Business Access and Transit Lane
- Proposed Bus Path of Travel in Mixed Traffic
- Proposed Lane Lines
- Proposed Striped Bike Lane or Buffered Bike Lane
- Proposed Bicycle Storage
- Proposed New Modified Vehicle Turn Lane
- Proposed New Bike Lane Marking
- Proposed New Bus Only Lane Marking
- Construction By Others

MovingAhead Concept Plans

Multimodal Transit Corridor
LANE TRANSIT DISTRICT
EUGENE, OREGON

COBURG ROAD CORRIDOR
ENHANCED CORRIDOR ALTERNATIVE

DATE: 07/2017

C.E.15

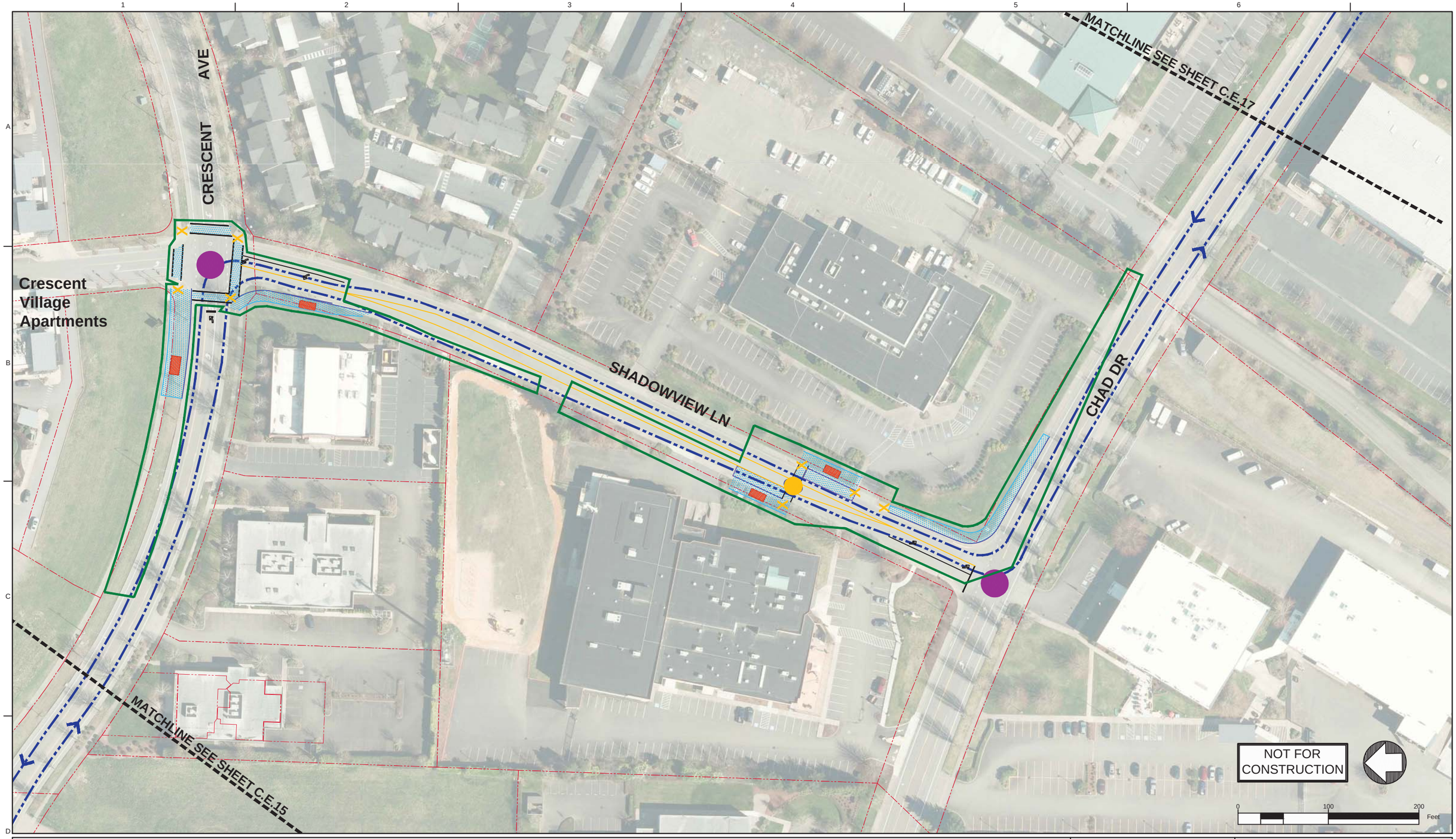

Legend: Enhanced Corridor Alternative

- Proposed Exclusive Bus Lane
- Proposed Business Access and Transit Lane
- Proposed Protected Bike Lane
- Proposed Bike Crossing
- Proposed Crosswalk
- Proposed Median
- Proposed Sidewalk
- Proposed ADA Ramp Improvement
- Proposed On-Street Parking
- Proposed Concrete Bus Pad
- Proposed Pedestrian Bridge
- Proposed Stop
- Existing Stop Utilized by Route
- Existing EmX Station
- Existing Property Line
- Proposed Construction Footprint
- Proposed Curb
- Proposed New Full Signal
- Proposed Reconstructed Signal
- Proposed Reconfigured Signal
- Proposed New Pedestrian Signal
- Proposed Bus Path of Travel in Exclusive or Business Access and Transit Lane
- Proposed Bus Path of Travel in Mixed Traffic
- Proposed Lane Lines
- Proposed Striped Bike Lane or Buffered Bike Lane
- Proposed Bicycle Storage
- Proposed New Modified Vehicle Turn Lane
- Proposed New Bike Lane Marking
- Proposed New Bus Only Lane Marking
- Construction By Others

MovingAhead Concept Plans

Multimodal Transit Corridor
LANE TRANSIT DISTRICT
EUGENE, OREGON

COBURG ROAD CORRIDOR
ENHANCED CORRIDOR ALTERNATIVE

DATE: 07/2017

C.E.16

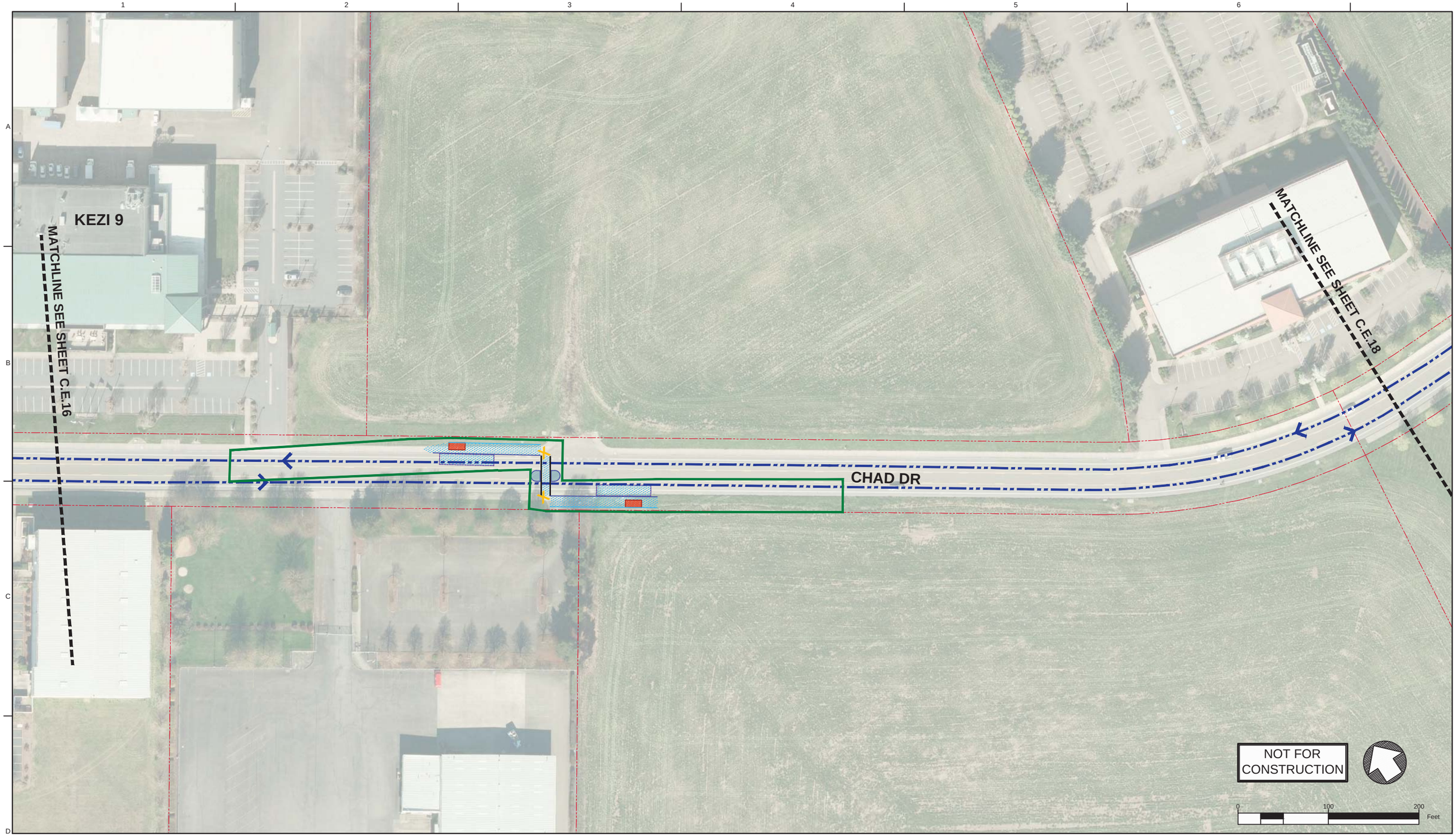

Legend: Enhanced Corridor Alternative

- Proposed Exclusive Bus Lane
- Proposed Business Access and Transit Lane
- Proposed Protected Bike Lane
- Proposed Bike Crossing
- Proposed Crosswalk
- Proposed Median
- Proposed Sidewalk
- Proposed ADA Ramp Improvement
- Proposed On-Street Parking
- Proposed Concrete Bus Pad
- Proposed Pedestrian Bridge
- Proposed Stop
- Existing Stop Utilized by Route
- Existing EmX Station
- Existing Property Line
- Proposed Construction Footprint
- Proposed Curb
- Proposed New Full Signal
- Proposed Reconstructed Signal
- Proposed Reconfigured Signal
- Proposed New Pedestrian Signal
- Proposed Bus Path of Travel in Exclusive or Business Access and Transit Lane
- Proposed Bus Path of Travel in Mixed Traffic
- Proposed Lane Lines
- Proposed Striped Bike Lane or Buffered Bike Lane
- Proposed Bicycle Storage
- Proposed New Modified Vehicle Turn Lane
- Proposed New Bike Lane Marking
- Proposed New Bus Only Lane Marking (BUS ONLY)
- Construction By Others

MovingAhead Concept Plans

Multimodal Transit Corridor

LANE TRANSIT DISTRICT
EUGENE, OREGON

COBURG ROAD CORRIDOR
ENHANCED CORRIDOR ALTERNATIVE

DATE: 07/2017

C.E.17

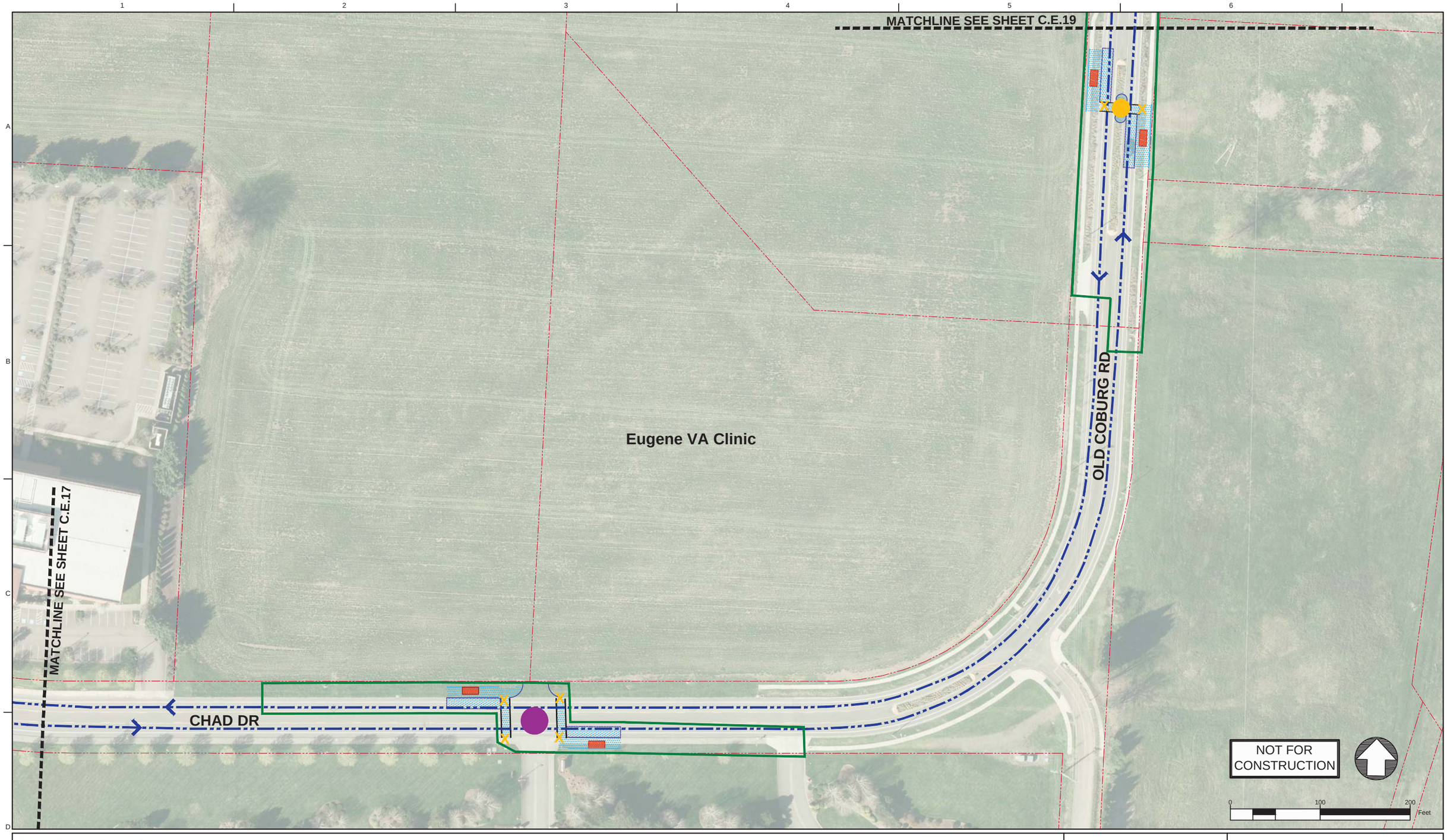

Legend: Enhanced Corridor Alternative

- Proposed Exclusive Bus Lane
- Proposed Business Access and Transit Lane
- Proposed Protected Bike Lane
- Proposed Bike Crossing
- Proposed Crosswalk
- Proposed Median
- Proposed Sidewalk
- Proposed ADA Ramp Improvement
- Proposed On-Street Parking
- Proposed Concrete Bus Pad
- Proposed Pedestrian Bridge
- Proposed Stop
- Existing Stop Utilized by Route
- Existing EmX Station
- Existing Property Line
- Proposed Construction Footprint
- Proposed Curb
- Proposed New Full Signal
- Proposed Reconstructed Signal
- Proposed Reconfigured Signal
- Proposed New Pedestrian Signal
- Proposed Bus Path of Travel in Exclusive or Business Access and Transit Lane
- Proposed Bus Path of Travel in Mixed Traffic
- Proposed Lane Lines
- Proposed Striped Bike Lane or Buffered Bike Lane
- Proposed Bicycle Storage
- Proposed New Modified Vehicle Turn Lane
- Proposed New Bike Lane Marking
- Proposed New Bus Only Lane Marking
- Construction By Others

MovingAhead Concept Plans

Multimodal Transit Corridor

LANE TRANSIT DISTRICT
EUGENE, OREGON

COBURG ROAD CORRIDOR
ENHANCED CORRIDOR ALTERNATIVE

DATE: 07/2017

C.E.18

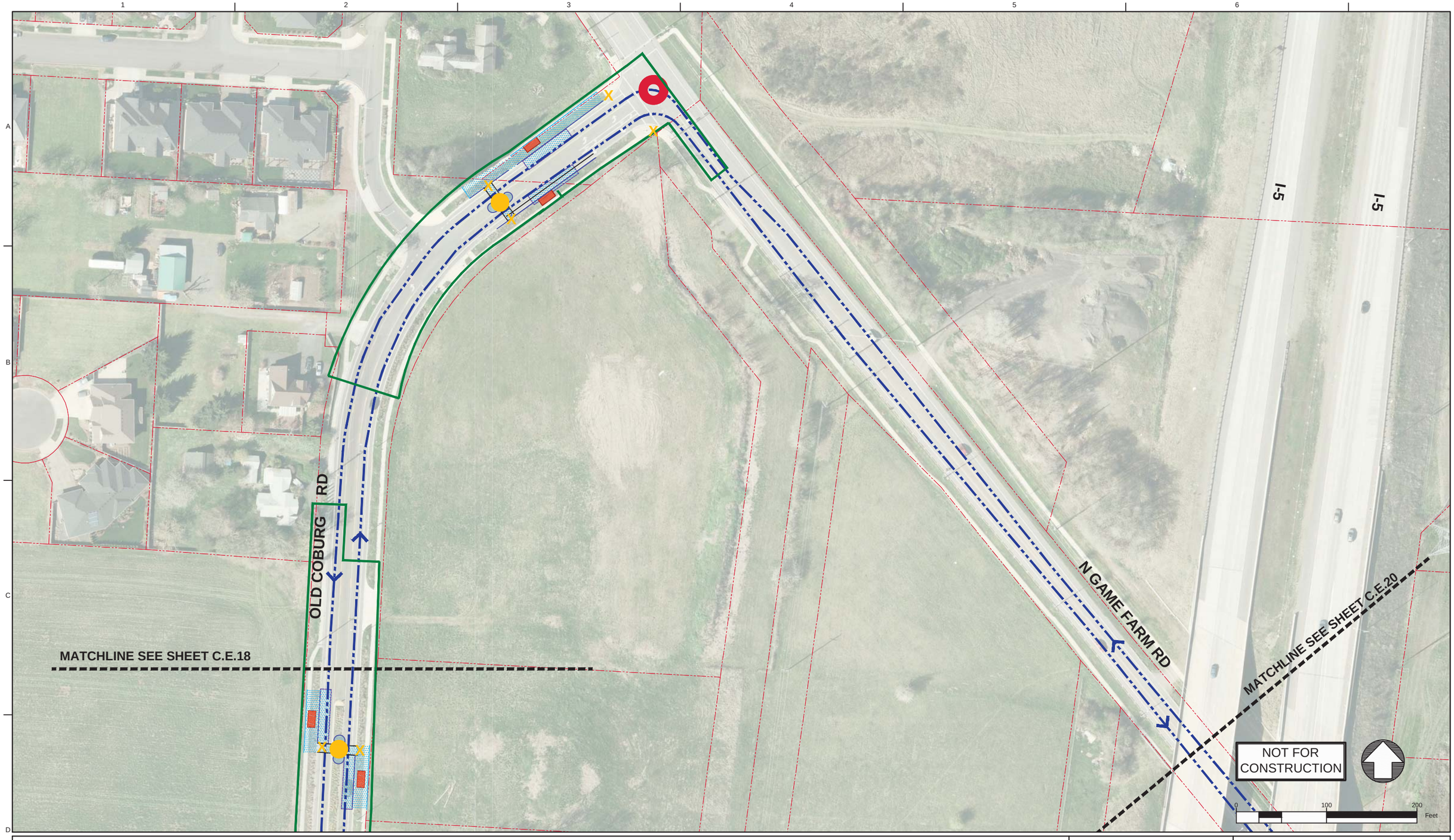

Legend: Enhanced Corridor Alternative

- Proposed Exclusive Bus Lane
- Proposed Business Access and Transit Lane
- Proposed Protected Bike Lane
- Proposed Bike Crossing
- Proposed Crosswalk
- Proposed Median
- Proposed Sidewalk
- Proposed ADA Ramp Improvement
- Proposed On-Street Parking
- Proposed Concrete Bus Pad
- Proposed Pedestrian Bridge
- Proposed Stop
- Existing Stop Utilized by Route
- Existing EmX Station
- Existing Property Line
- Proposed Construction Footprint
- Proposed Curb
- Proposed New Full Signal
- Proposed Reconstructed Signal
- Proposed Reconfigured Signal
- Proposed New Pedestrian Signal
- Proposed Bus Path of Travel in Exclusive or Business Access and Transit Lane
- Proposed Bus Path of Travel in Mixed Traffic
- Proposed Lane Lines
- Proposed Striped Bike Lane or Buffered Bike Lane
- Proposed Bicycle Storage
- Proposed New Modified Vehicle Turn Lane
- Proposed New Bike Lane Marking
- Proposed New Bus Only Lane Marking
- Construction By Others

MovingAhead Concept Plans

Multimodal Transit Corridor
LANE TRANSIT DISTRICT
EUGENE, OREGON

COBURG ROAD CORRIDOR
ENHANCED CORRIDOR ALTERNATIVE

DATE: 07/2017

C.E.19

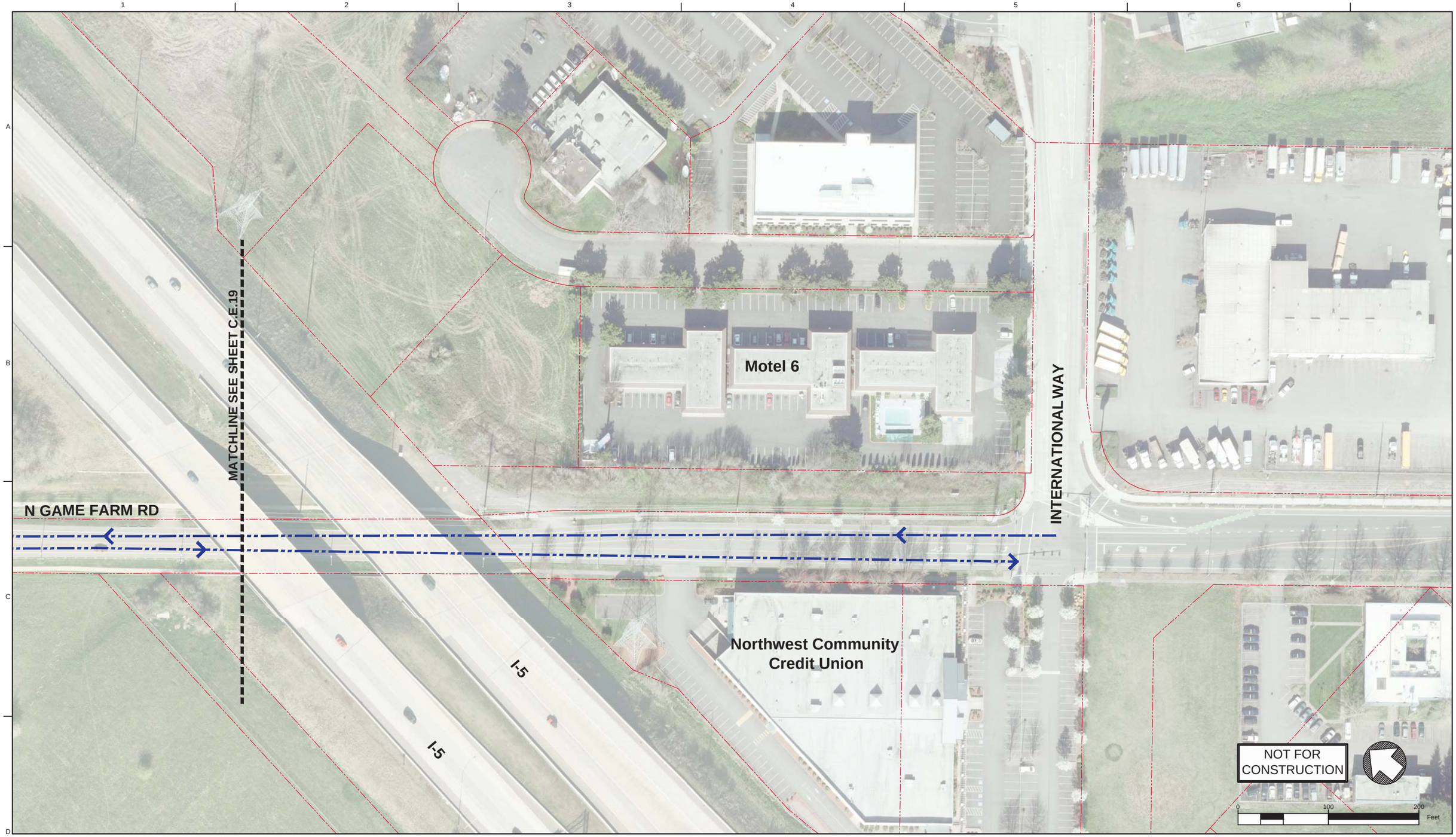

Legend: Enhanced Corridor Alternative

- Proposed Exclusive Bus Lane
- Proposed Business Access and Transit Lane
- Proposed Protected Bike Lane
- Proposed Bike Crossing
- Proposed Crosswalk
- Proposed Median
- Proposed Sidewalk
- Proposed ADA Ramp Improvement
- Proposed On-Street Parking
- Proposed Concrete Bus Pad
- Proposed Pedestrian Bridge
- Proposed Stop
- Existing Stop Utilized by Route
- Existing EmX Station
- Existing Property Line
- Proposed Construction Footprint
- Proposed Curb
- Proposed New Full Signal
- Proposed Reconstructed Signal
- Proposed Reconfigured Signal
- Proposed New Pedestrian Signal
- Proposed Bus Path of Travel in Exclusive or Business Access and Transit Lane
- Proposed Bus Path of Travel in Mixed Traffic
- Proposed Lane Lines
- Proposed Striped Bike Lane or Buffered Bike Lane
- Proposed Bicycle Storage
- Proposed New Modified Vehicle Turn Lane
- Proposed New Bike Lane Marking
- Proposed New Bus Only Lane Marking
- Construction By Others

MovingAhead Concept Plans

Multimodal Transit Corridor

LANE TRANSIT DISTRICT
EUGENE, OREGON

COBURG ROAD CORRIDOR
ENHANCED CORRIDOR ALTERNATIVE

DATE: 07/2017

C.E.20

COBURG ROAD CORRIDOR: ENHANCED CORRIDOR ALTERNATIVE REPRESENTATIVE CROSS SECTIONS



Business Access and Transit Lane Coburg Road From - Martin Luther King, Jr. Boulevard to I-105 Facing North

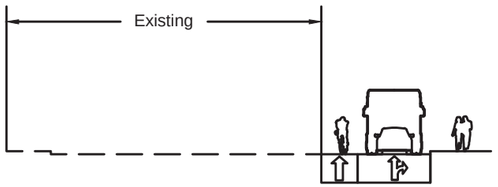

Intersection Queue Jump - Coburg Road and Oakway Center Driveway Intersection Facing North

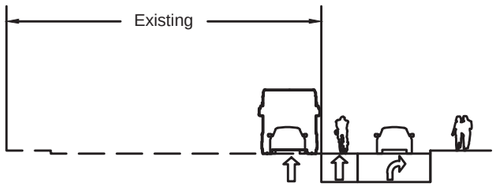

New or Lengthened Vehicle Right Turn Lane - Coburg Road and Oakmont Way Intersection
Coburg Road and Harlow Road Intersection
Coburg Road and Willakenzie Road Intersection
Coburg Road and Randy Papé Beltline Interchange
Coburg Road and Chad Drive
Coburg Road and Crescent Avenue Intersection

NOTES:

1. CROSS SECTIONS ARE ONLY SHOWN FOR AREAS WHERE CIVIL CONSTRUCTION IMPROVEMENTS ARE PROPOSED FOR THIS ALTERNATIVE.
2. CROSS SECTIONS ARE REPRESENTATIVE AND INTENDED TO ACCOMPANY THE CONCEPTUAL DESIGN PLANS INCLUDED IN THIS SET.

NOT FOR CONSTRUCTION

NOT TO SCALE

MovingAhead Concept Plans

Multimodal Transit Corridor
LANE TRANSIT DISTRICT
EUGENE, OREGON

SECTIONS - COBURG ROAD
ENHANCED CORRIDOR ALTERNATIVE

DATE: 04/15/2017

C.E.21

CONCEPT DESIGN SHEET KEY MAP
COBURG ROAD CORRIDOR: EmX ALTERNATIVE

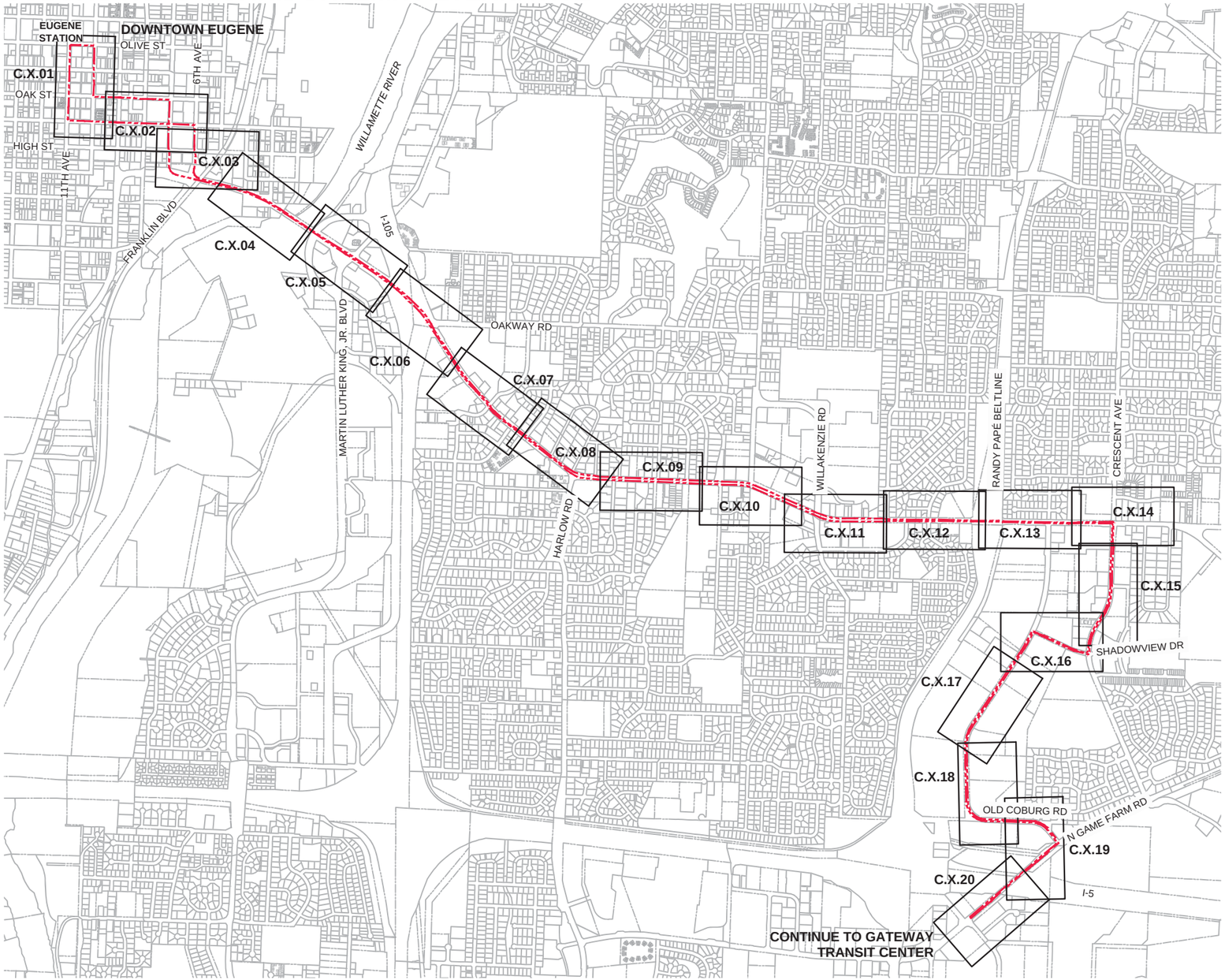

NOT FOR CONSTRUCTION

NOT TO SCALE

MovingAhead Concept Plans

Multimodal Transit Corridor
LANE TRANSIT DISTRICT
EUGENE, OREGON

KEY MAP
COBURG ROAD CORRIDOR
EmX ALTERNATIVE

DATE: 07/2017

C.X.00

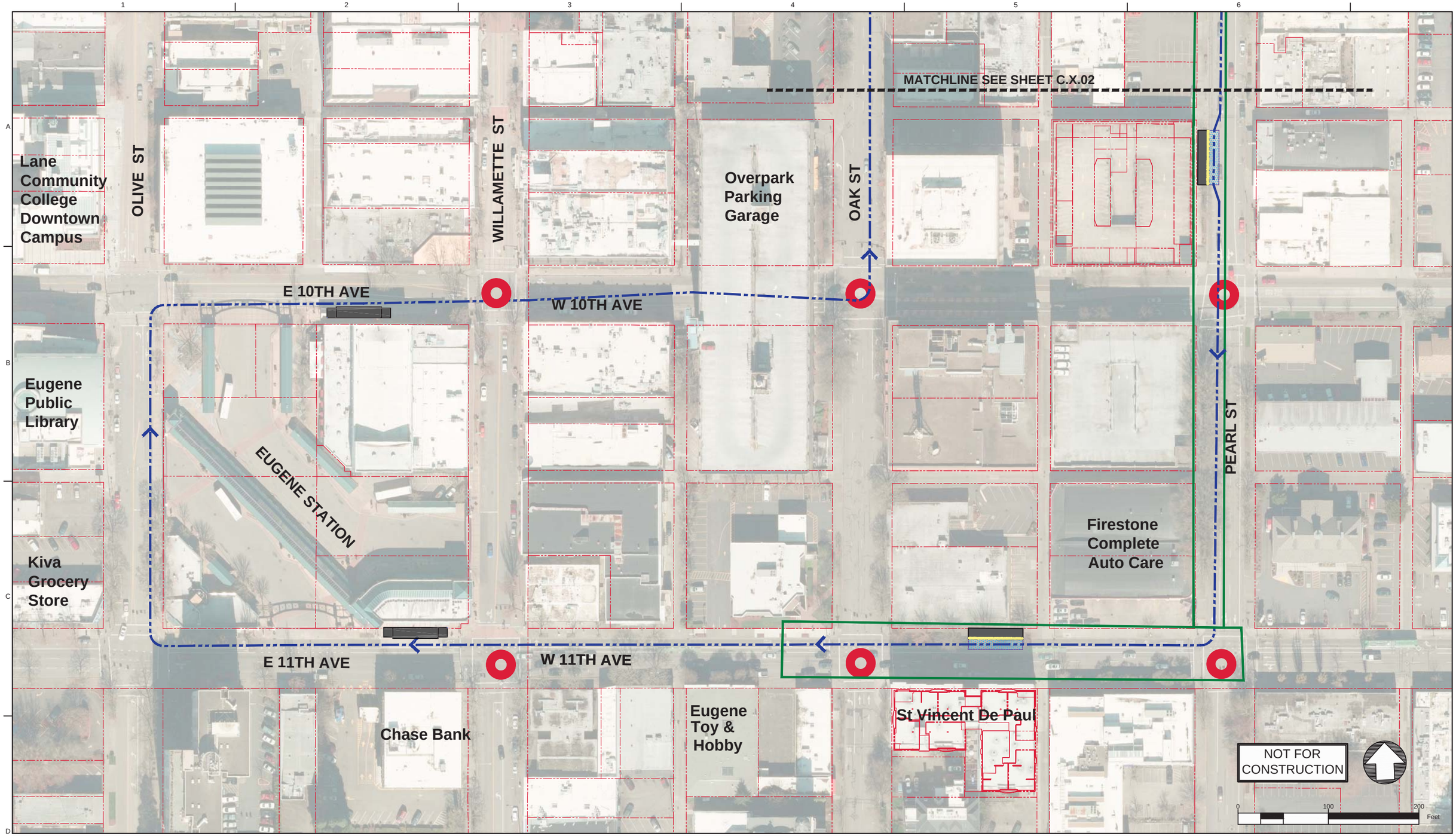

Legend: EmX Alternative

- Proposed Exclusive Bus Lane
- Proposed Business Access and Transit (BAT) Lane
- Proposed Protected Bike Lane
- Proposed Bike Crossing
- Proposed Crosswalk
- Proposed Median
- Proposed Sidewalk
- Proposed ADA Ramp Improvement
- Proposed On-Street Parking
- Proposed Concrete Bus Pad
- Proposed Curb
- Proposed Striped or Buffered Bike Lane
- Proposed EmX Station
- Proposed EmX Station with Bicycle Storage
- Existing EmX Station
- Existing Property Line
- Proposed Construction Footprint
- Proposed Station Platform Edge
- Proposed New Full Signal
- Proposed Reconstructed Signal
- Proposed Reconfigured Signal
- Proposed New Pedestrian Signal
- Proposed EmX Path of Travel in Exclusive or Business Access and Transit Lane
- Proposed EmX Path of Travel in Mixed Traffic
- Proposed EmX Path of Travel in Existing EmX Corridor
- Proposed Lane Lines
- Proposed New or Modified Vehicle Turn Lane
- Proposed New Bike Lane Marking
- Proposed New Bus Only Lane Marking
- Proposed New BAT Lane Marking
- Construction By Others
- Proposed Pedestrian Bridge

MovingAhead Concept Plans

Multimodal Transit Corridor

LANE TRANSIT DISTRICT
EUGENE, OREGON

COBURG ROAD CORRIDOR
EmX ALTERNATIVE

DATE: 07/2017

C.X.01

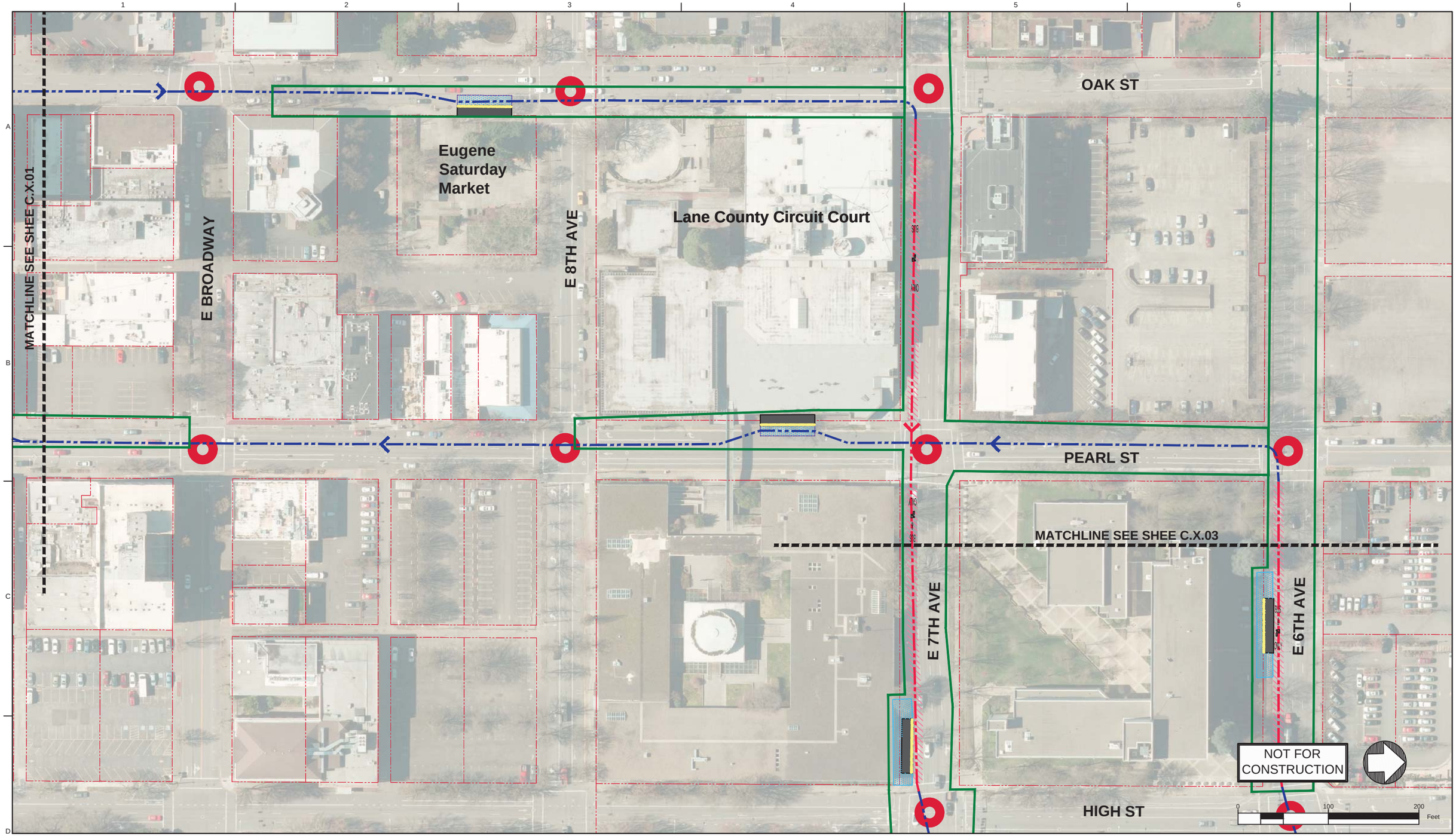

Legend: EmX Alternative

- Proposed Exclusive Bus Lane
- Proposed Business Access and Transit (BAT) Lane
- Proposed Protected Bike Lane
- Proposed Bike Crossing
- Proposed Crosswalk
- Proposed Median
- Proposed Sidewalk
- Proposed ADA Ramp Improvement
- Proposed On-Street Parking
- Proposed Concrete Bus Pad
- Proposed Curb
- Proposed Striped or Buffered Bike Lane
- Proposed EmX Station
- Proposed EmX Station with Bicycle Storage
- Existing EmX Station
- Existing Property Line
- Proposed Construction Footprint
- Proposed Station Platform Edge
- Proposed New Full Signal
- Proposed Reconstructed Signal
- Proposed Reconfigured Signal
- Proposed New Pedestrian Signal
- Proposed EmX Path of Travel in Exclusive or Business Access and Transit Lane
- Proposed EmX Path of Travel in Mixed Traffic
- Proposed EmX Path of Travel in Existing EmX Corridor
- Proposed Lane Lines
- Proposed New or Modified Vehicle Turn Lane
- Proposed New Bike Lane Marking
- Proposed New Bus Only Lane Marking
- Proposed New BAT Lane Marking
- Construction By Others
- Proposed Pedestrian Bridge

MovingAhead Concept Plans

Multimodal Transit Corridor

LANE TRANSIT DISTRICT
EUGENE, OREGON

COBURG ROAD CORRIDOR
EmX ALTERNATIVE

DATE: 07/2017

C.X.02

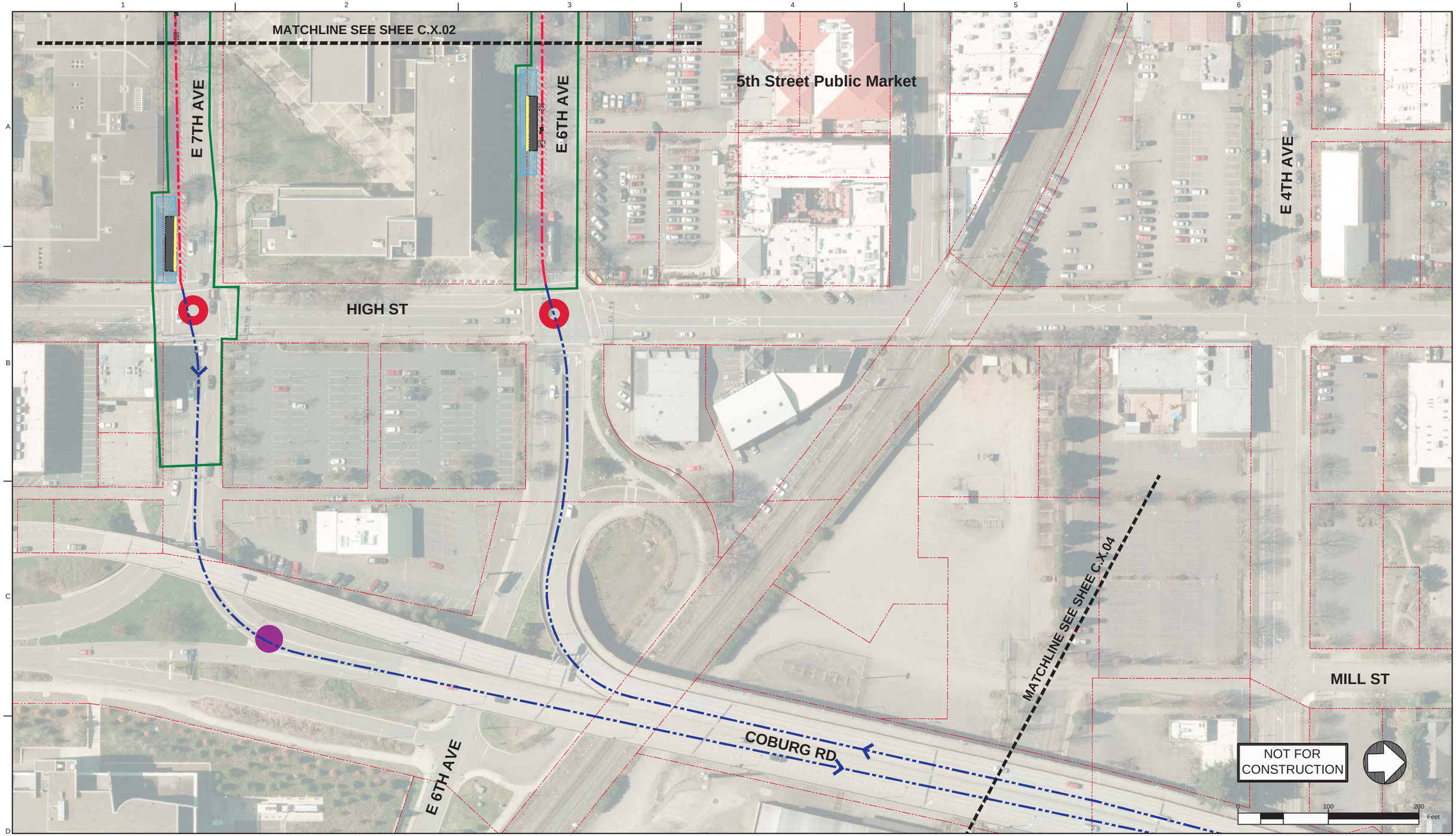

Legend: EmX Alternative

- Proposed Exclusive Bus Lane
- Proposed Business Access and Transit (BAT) Lane
- Proposed Protected Bike Lane
- Proposed Bike Crossing
- Proposed Crosswalk
- Proposed Median
- Proposed Sidewalk
- Proposed ADA Ramp Improvement
- Proposed On-Street Parking
- Proposed Concrete Bus Pad
- Proposed Curb
- Proposed Striped or Buffered Bike Lane
- Proposed EmX Station
- Proposed EmX Station with Bicycle Storage
- Existing EmX Station
- Existing Property Line
- Proposed Construction Footprint
- Proposed Station Platform Edge
- Proposed New Full Signal
- Proposed Reconstructed Signal
- Proposed Reconfigured Signal
- Proposed New Pedestrian Signal
- Proposed EmX Path of Travel in Exclusive or Business Access and Transit Lane
- Proposed EmX Path of Travel in Mixed Traffic
- Proposed EmX Path of Travel in Existing EmX Corridor
- Proposed Lane Lines
- Proposed New or Modified Vehicle Turn Lane
- Proposed New Bike Lane Marking
- Proposed New Bus Only Lane Marking
- Proposed New BAT Lane Marking
- Construction By Others
- Proposed Pedestrian Bridge

MovingAhead Concept Plans

Multimodal Transit Corridor
LANE TRANSIT DISTRICT
EUGENE, OREGON

COBURG ROAD CORRIDOR
EmX ALTERNATIVE

DATE: 07/2017

C.X.03

Legend: EmX Alternative

- Proposed Exclusive Bus Lane
- Proposed Business Access and Transit (BAT) Lane
- Proposed Protected Bike Lane
- Proposed Bike Crossing
- Proposed Crosswalk
- Proposed Median
- Proposed Sidewalk
- Proposed ADA Ramp Improvement
- Proposed On-Street Parking
- Proposed Concrete Bus Pad
- Proposed Curb
- Proposed Striped or Buffered Bike Lane
- Proposed EmX Station
- Proposed EmX Station with Bicycle Storage
- Existing EmX Station
- Existing Property Line
- Proposed Construction Footprint
- Proposed Station Platform Edge
- Proposed New Full Signal
- Proposed Reconstructed Signal
- Proposed Reconfigured Signal
- Proposed New Pedestrian Signal
- Proposed EmX Path of Travel in Exclusive or Business Access and Transit Lane
- Proposed EmX Path of Travel in Mixed Traffic
- Proposed EmX Path of Travel in Existing EmX Corridor
- Proposed Lane Lines
- Proposed New or Modified Vehicle Turn Lane
- Proposed New Bike Lane Marking
- Proposed New Bus Only Lane Marking
- Proposed New BAT Lane Marking
- Construction By Others
- Proposed Pedestrian Bridge

MovingAhead Concept Plans

Multimodal Transit Corridor

LANE TRANSIT DISTRICT
EUGENE, OREGON

COBURG ROAD CORRIDOR
EmX ALTERNATIVE

DATE: 07/2017

C.X.04

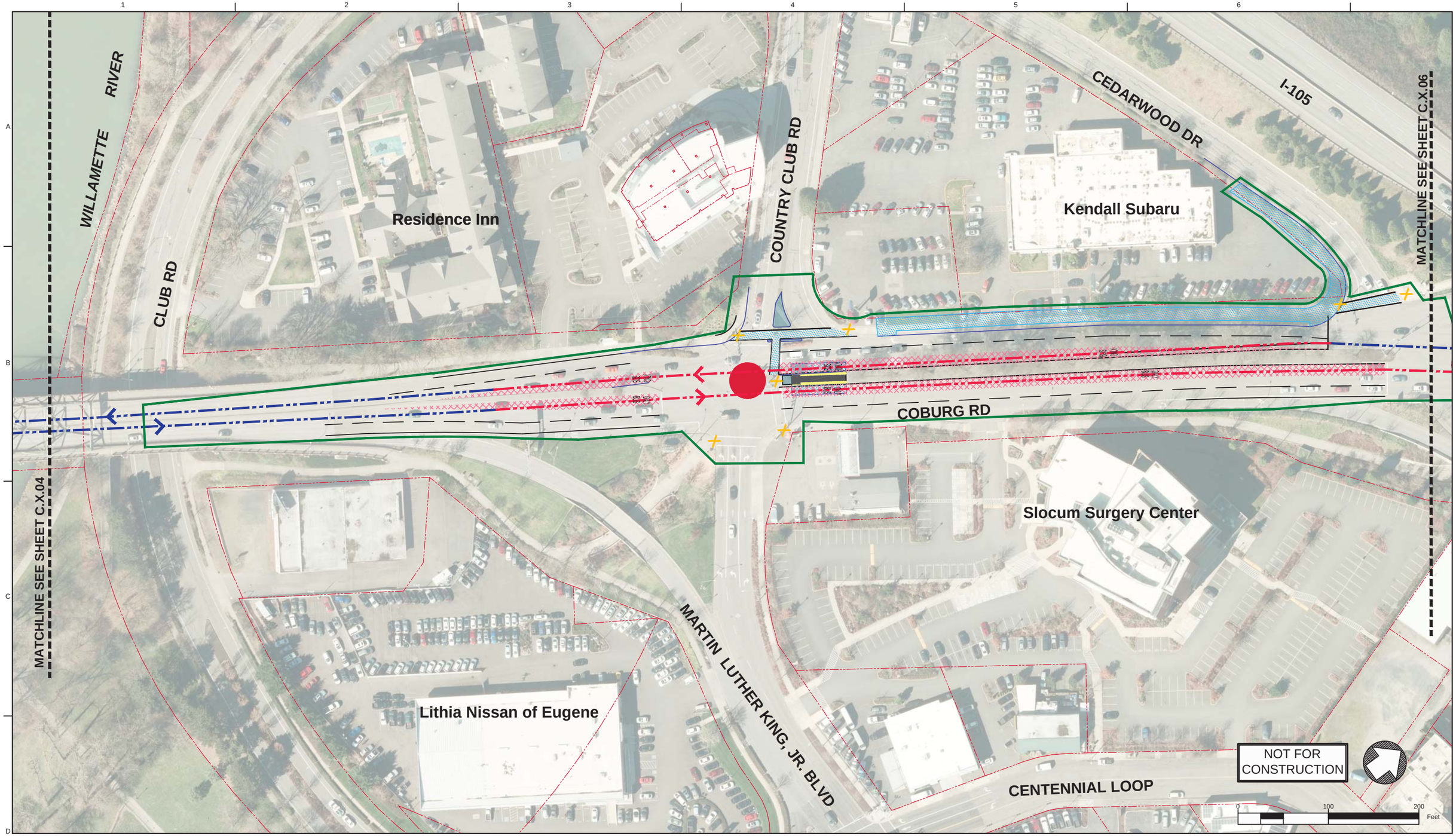

Legend: EmX Alternative

- Proposed Exclusive Bus Lane
- Proposed Business Access and Transit (BAT) Lane
- Proposed Protected Bike Lane
- Proposed Bike Crossing
- Proposed Crosswalk
- Proposed Median
- Proposed Sidewalk
- Proposed ADA Ramp Improvement
- Proposed On-Street Parking
- Proposed Concrete Bus Pad
- Proposed Curb
- Proposed Striped or Buffered Bike Lane
- Proposed EmX Station
- Proposed EmX Station with Bicycle Storage
- Existing EmX Station
- Existing Property Line
- Proposed Construction Footprint
- Proposed Station Platform Edge
- Proposed New Full Signal
- Proposed Reconstructed Signal
- Proposed Reconfigured Signal
- Proposed New Pedestrian Signal
- Proposed EmX Path of Travel in Exclusive or Business Access and Transit Lane
- Proposed EmX Path of Travel in Mixed Traffic
- Proposed EmX Path of Travel in Existing EmX Corridor
- Proposed Lane Lines
- Proposed New or Modified Vehicle Turn Lane
- Proposed New Bike Lane Marking
- Proposed New Bus Only Lane Marking
- Proposed New BAT Lane Marking
- Construction By Others
- Proposed Pedestrian Bridge

MovingAhead Concept Plans

Multimodal Transit Corridor

LANE TRANSIT DISTRICT
EUGENE, OREGON

COBURG ROAD CORRIDOR
EmX ALTERNATIVE

DATE: 07/2017

C.X.05

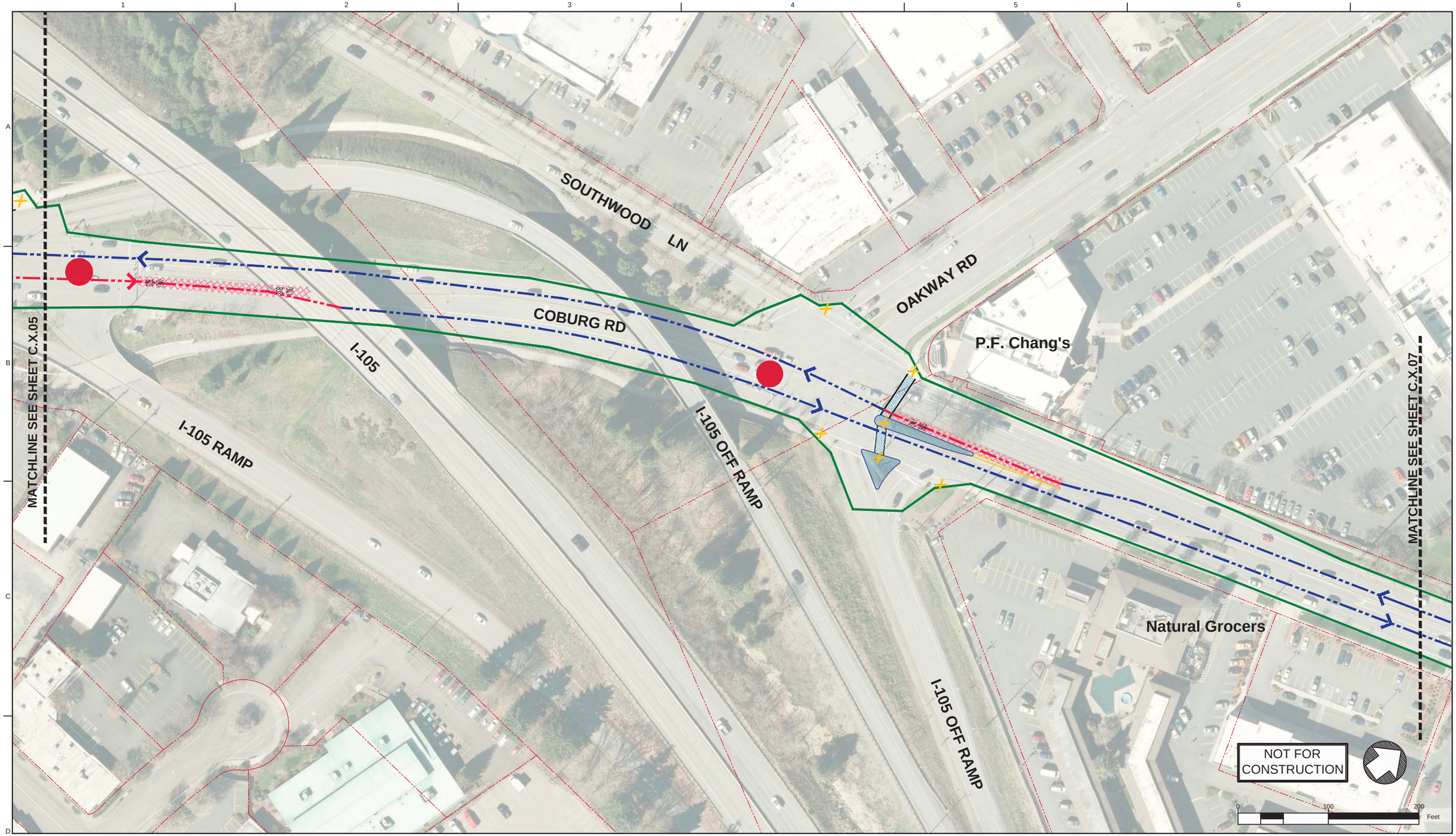

Legend: EmX Alternative

- Proposed Exclusive Bus Lane
- Proposed Business Access and Transit (BAT) Lane
- Proposed Protected Bike Lane
- Proposed Bike Crossing
- Proposed Crosswalk
- Proposed Median
- Proposed Sidewalk
- Proposed ADA Ramp Improvement
- Proposed On-Street Parking
- Proposed Concrete Bus Pad
- Proposed Curb
- Proposed Striped or Buffered Bike Lane
- Proposed EmX Station
- Proposed EmX Station with Bicycle Storage
- Existing EmX Station
- Existing Property Line
- Proposed Construction Footprint
- Proposed Station Platform Edge
- Proposed New Full Signal
- Proposed Reconstructed Signal
- Proposed Reconfigured Signal
- Proposed New Pedestrian Signal
- Proposed EmX Path of Travel in Exclusive or Business Access and Transit Lane
- Proposed EmX Path of Travel in Mixed Traffic
- Proposed EmX Path of Travel in Existing EmX Corridor
- Proposed Lane Lines
- Proposed New or Modified Vehicle Turn Lane
- Proposed New Bike Lane Marking
- Proposed New Bus Only Lane Marking
- Proposed New BAT Lane Marking
- Construction By Others
- Proposed Pedestrian Bridge

MovingAhead Concept Plans

Multimodal Transit Corridor
LANE TRANSIT DISTRICT
EUGENE, OREGON

COBURG ROAD CORRIDOR
EmX ALTERNATIVE

DATE: 07/2017

C.X.06

Legend: EmX Alternative

- Proposed Exclusive Bus Lane
- Proposed Business Access and Transit (BAT) Lane
- Proposed Protected Bike Lane
- Proposed Bike Crossing
- Proposed Crosswalk
- Proposed Median
- Proposed Sidewalk
- Proposed ADA Ramp Improvement
- Proposed On-Street Parking
- Proposed Concrete Bus Pad
- Proposed Curb
- Proposed Striped or Buffered Bike Lane
- Proposed EmX Station
- Proposed EmX Station with Bicycle Storage
- Existing EmX Station
- Existing Property Line
- Proposed Construction Footprint
- Proposed Station Platform Edge
- Proposed New Full Signal
- Proposed Reconstructed Signal
- Proposed Reconfigured Signal
- Proposed New Pedestrian Signal
- Proposed EmX Path of Travel in Exclusive or Business Access and Transit Lane
- Proposed EmX Path of Travel in Mixed Traffic
- Proposed EmX Path of Travel in Existing EmX Corridor
- Proposed Lane Lines
- Proposed New or Modified Vehicle Turn Lane
- Proposed New Bike Lane Marking
- Proposed New Bus Only Lane Marking
- Proposed New BAT Lane Marking
- Construction By Others
- Proposed Pedestrian Bridge

MovingAhead Concept Plans

Multimodal Transit Corridor
LANE TRANSIT DISTRICT
EUGENE, OREGON

COBURG ROAD CORRIDOR
EmX ALTERNATIVE

DATE: 07/2017

C.X.07

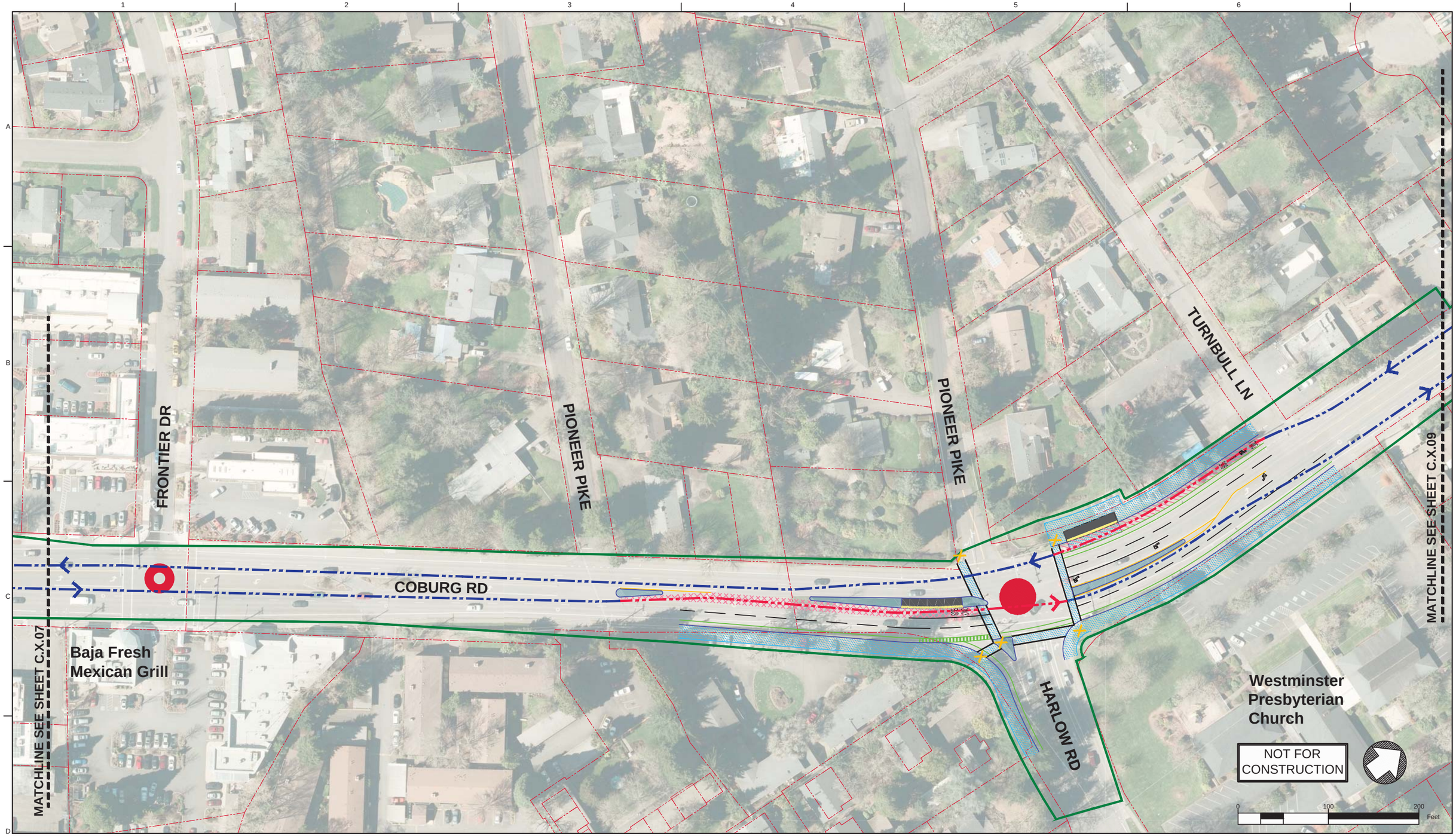

Legend: EmX Alternative

- Proposed Exclusive Bus Lane
- Proposed Business Access and Transit (BAT) Lane
- Proposed Protected Bike Lane
- Proposed Bike Crossing
- Proposed Crosswalk
- Proposed Median
- Proposed Sidewalk
- Proposed ADA Ramp Improvement
- Proposed On-Street Parking
- Proposed Concrete Bus Pad
- Proposed Curb
- Proposed Striped or Buffered Bike Lane
- Proposed EmX Station
- Proposed EmX Station with Bicycle Storage
- Existing EmX Station
- Existing Property Line
- Proposed Construction Footprint
- Proposed Station Platform Edge
- Proposed New Full Signal
- Proposed Reconstructed Signal
- Proposed Reconfigured Signal
- Proposed New Pedestrian Signal
- Proposed EmX Path of Travel in Exclusive or Business Access and Transit Lane
- Proposed EmX Path of Travel in Mixed Traffic
- Proposed EmX Path of Travel in Existing EmX Corridor
- Proposed Lane Lines
- Proposed New or Modified Vehicle Turn Lane
- Proposed New Bike Lane Marking
- Proposed New Bus Only Lane Marking
- Proposed New BAT Lane Marking
- Construction By Others
- Proposed Pedestrian Bridge

MovingAhead Concept Plans

Multimodal Transit Corridor
LANE TRANSIT DISTRICT
EUGENE, OREGON

COBURG ROAD CORRIDOR
EmX ALTERNATIVE

DATE: 07/2017

C.X.08

Legend: EmX Alternative

- Proposed Exclusive Bus Lane
- Proposed Business Access and Transit (BAT) Lane
- Proposed Protected Bike Lane
- Proposed Bike Crossing
- Proposed Crosswalk
- Proposed Median
- Proposed Sidewalk
- Proposed ADA Ramp Improvement
- Proposed On-Street Parking
- Proposed Concrete Bus Pad
- Proposed Curb
- Proposed Striped or Buffered Bike Lane
- Proposed EmX Station
- Proposed EmX Station with Bicycle Storage
- Existing EmX Station
- Existing Property Line
- Proposed Construction Footprint
- Proposed Station Platform Edge
- Proposed New Full Signal
- Proposed Reconstructed Signal
- Proposed Reconfigured Signal
- Proposed New Pedestrian Signal
- Proposed EmX Path of Travel in Exclusive or Business Access and Transit Lane
- Proposed EmX Path of Travel in Mixed Traffic
- Proposed EmX Path of Travel in Existing EmX Corridor
- Proposed Lane Lines
- Proposed New or Modified Vehicle Turn Lane
- Proposed New Bike Lane Marking
- Proposed New Bus Only Lane Marking
- Proposed New BAT Lane Marking
- Construction By Others
- Proposed Pedestrian Bridge

MovingAhead Concept Plans

Multimodal Transit Corridor

LANE TRANSIT DISTRICT
EUGENE, OREGON

COBURG ROAD CORRIDOR
EmX ALTERNATIVE

DATE: 07/2017

C.X.09

Legend: EmX Alternative

- Proposed Exclusive Bus Lane
- Proposed Business Access and Transit (BAT) Lane
- Proposed Protected Bike Lane
- Proposed Bike Crossing
- Proposed Crosswalk
- Proposed Median
- Proposed Sidewalk
- Proposed ADA Ramp Improvement
- Proposed On-Street Parking
- Proposed Concrete Bus Pad
- Proposed Curb
- Proposed Striped or Buffered Bike Lane
- Proposed EmX Station
- Proposed EmX Station with Bicycle Storage
- Existing EmX Station
- Existing Property Line
- Proposed Construction Footprint
- Proposed Station Platform Edge
- Proposed New Full Signal
- Proposed Reconstructed Signal
- Proposed Reconfigured Signal
- Proposed New Pedestrian Signal
- Proposed EmX Path of Travel in Exclusive or Business Access and Transit Lane
- Proposed EmX Path of Travel in Mixed Traffic
- Proposed EmX Path of Travel in Existing EmX Corridor
- Proposed Lane Lines
- Proposed New or Modified Vehicle Turn Lane
- Proposed New Bike Lane Marking
- Proposed New Bus Only Lane Marking
- Proposed New BAT Lane Marking
- Construction By Others
- Proposed Pedestrian Bridge

MovingAhead Concept Plans

Multimodal Transit Corridor
LANE TRANSIT DISTRICT
EUGENE, OREGON

COBURG ROAD CORRIDOR
EmX ALTERNATIVE

DATE: 07/2017

C.X.10

Legend: EmX Alternative

- Proposed Exclusive Bus Lane
- Proposed Business Access and Transit (BAT) Lane
- Proposed Protected Bike Lane
- Proposed Bike Crossing
- Proposed Crosswalk
- Proposed Median
- Proposed Sidewalk
- Proposed ADA Ramp Improvement
- Proposed On-Street Parking
- Proposed Concrete Bus Pad
- Proposed Curb
- Proposed Striped or Buffered Bike Lane
- Proposed EmX Station
- Proposed EmX Station with Bicycle Storage
- Existing EmX Station
- Existing Property Line
- Proposed Construction Footprint
- Proposed Station Platform Edge
- Proposed New Full Signal
- Proposed Reconstructed Signal
- Proposed Reconfigured Signal
- Proposed New Pedestrian Signal
- Proposed EmX Path of Travel in Exclusive or Business Access and Transit Lane
- Proposed EmX Path of Travel in Mixed Traffic
- Proposed EmX Path of Travel in Existing EmX Corridor
- Proposed Lane Lines
- Proposed New or Modified Vehicle Turn Lane
- Proposed New Bike Lane Marking
- Proposed New Bus Only Lane Marking
- Proposed New BAT Lane Marking
- Construction By Others
- Proposed Pedestrian Bridge

MovingAhead Concept Plans

Multimodal Transit Corridor

LANE TRANSIT DISTRICT
EUGENE, OREGON

COBURG ROAD CORRIDOR
EmX ALTERNATIVE

DATE: 07/2017

C.X.11

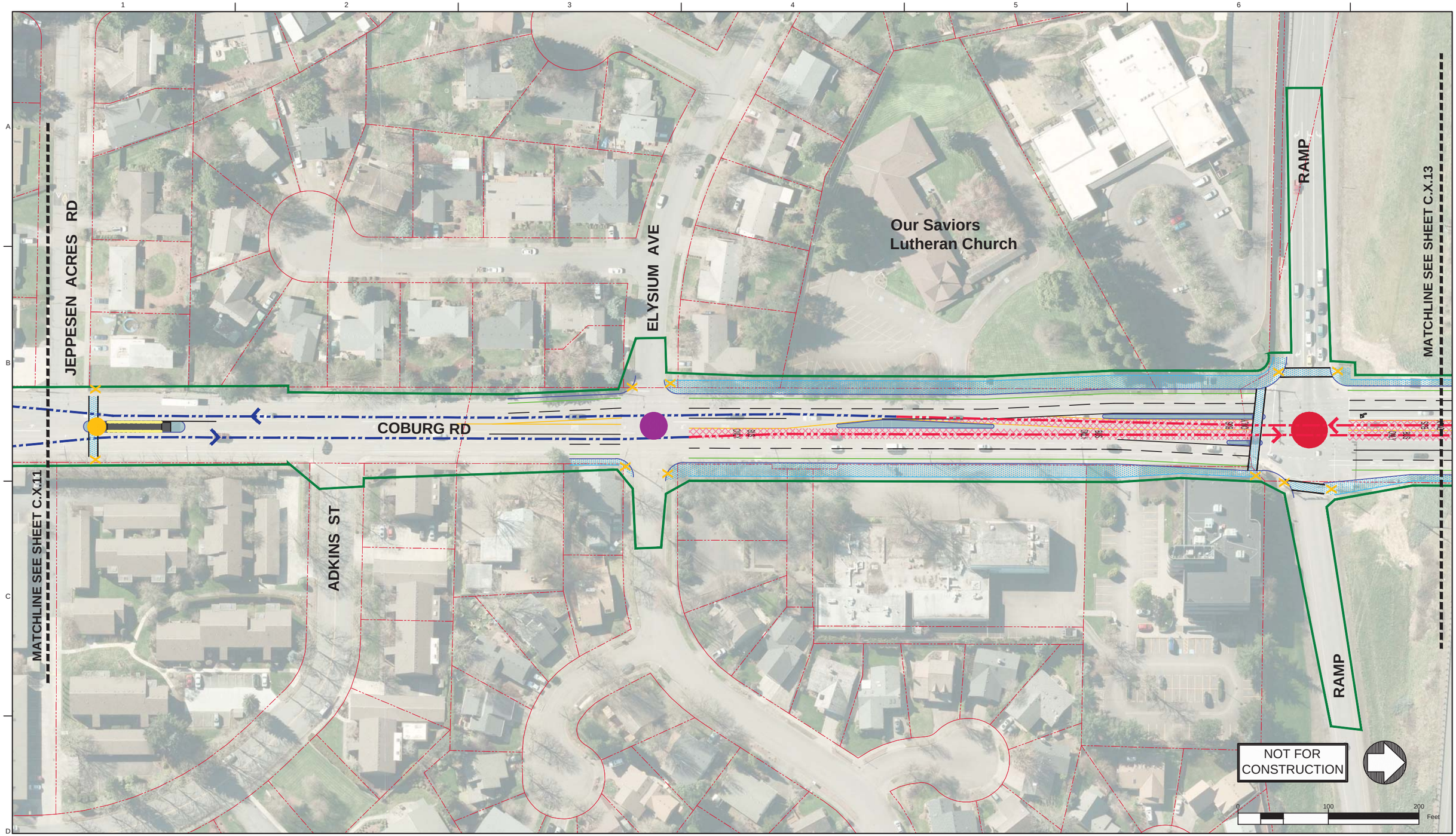

Legend: EmX Alternative

- Proposed Exclusive Bus Lane
- Proposed Business Access and Transit (BAT) Lane
- Proposed Protected Bike Lane
- Proposed Bike Crossing
- Proposed Crosswalk
- Proposed Median
- Proposed Sidewalk
- Proposed ADA Ramp Improvement
- Proposed On-Street Parking
- Proposed Concrete Bus Pad
- Proposed Curb
- Proposed Striped or Buffered Bike Lane
- Proposed EmX Station
- Proposed EmX Station with Bicycle Storage
- Existing EmX Station
- Existing Property Line
- Proposed Construction Footprint
- Proposed Station Platform Edge
- Proposed New Full Signal
- Proposed Reconstructed Signal
- Proposed Reconfigured Signal
- Proposed New Pedestrian Signal
- Proposed EmX Path of Travel in Exclusive or Business Access and Transit Lane
- Proposed EmX Path of Travel in Mixed Traffic
- Proposed EmX Path of Travel in Existing EmX Corridor
- Proposed Lane Lines
- Proposed New or Modified Vehicle Turn Lane
- Proposed New Bike Lane Marking
- Proposed New Bus Only Lane Marking
- Proposed New BAT Lane Marking
- Construction By Others
- Proposed Pedestrian Bridge

MovingAhead Concept Plans

Multimodal Transit Corridor
LANE TRANSIT DISTRICT
EUGENE, OREGON

COBURG ROAD CORRIDOR
EmX ALTERNATIVE

DATE: 07/2017

C.X.12

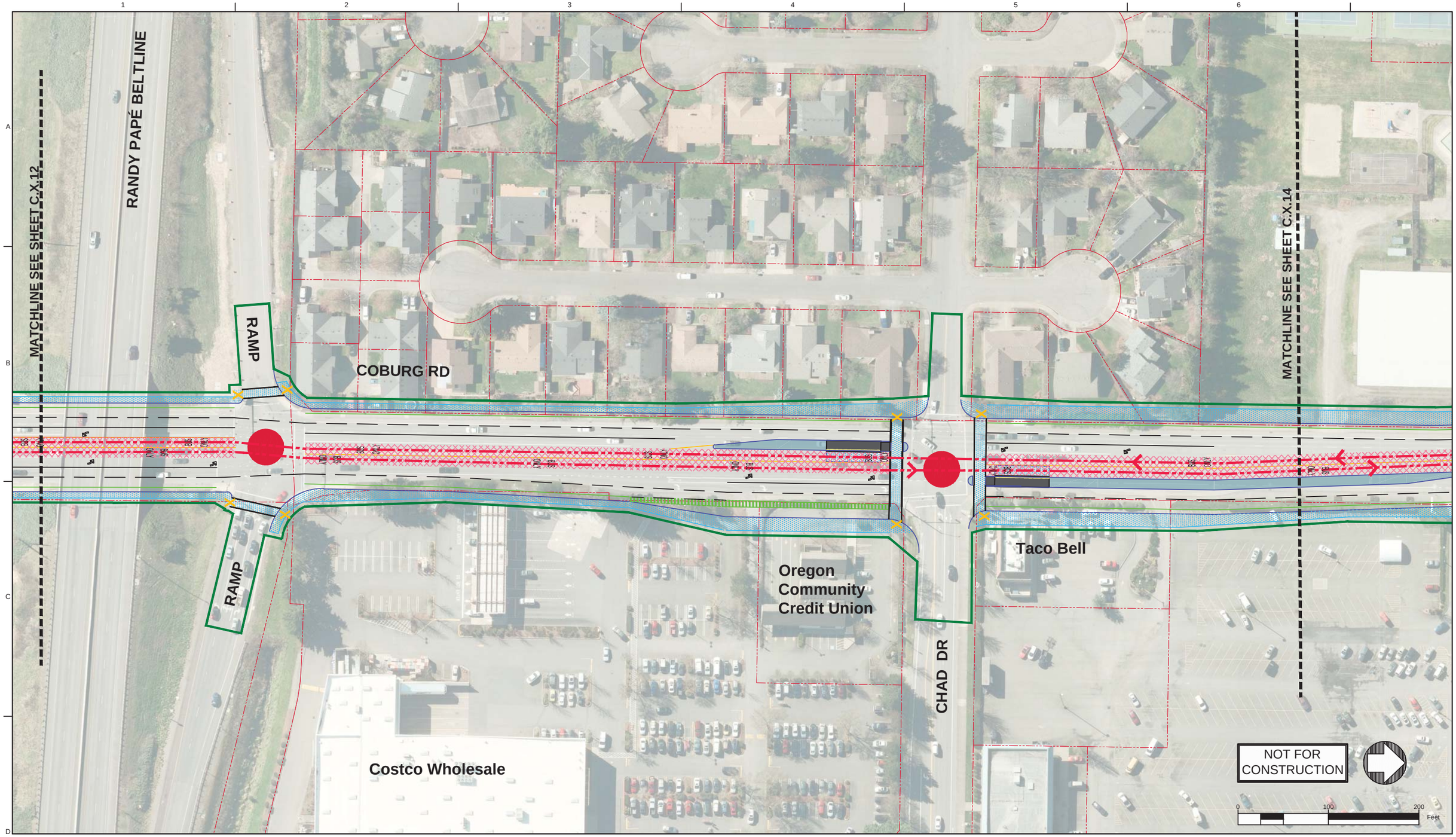

Legend: EmX Alternative

- Proposed Exclusive Bus Lane
- Proposed Business Access and Transit (BAT) Lane
- Proposed Protected Bike Lane
- Proposed Bike Crossing
- Proposed Crosswalk
- Proposed Median
- Proposed Sidewalk
- Proposed ADA Ramp Improvement
- Proposed On-Street Parking
- Proposed Concrete Bus Pad
- Proposed Curb
- Proposed Striped or Buffered Bike Lane
- Proposed EmX Station
- Proposed EmX Station with Bicycle Storage
- Existing EmX Station
- Existing Property Line
- Proposed Construction Footprint
- Proposed Station Platform Edge
- Proposed New Full Signal
- Proposed Reconstructed Signal
- Proposed Reconfigured Signal
- Proposed New Pedestrian Signal
- Proposed EmX Path of Travel in Exclusive or Business Access and Transit Lane
- Proposed EmX Path of Travel in Mixed Traffic
- Proposed EmX Path of Travel in Existing EmX Corridor
- Proposed Lane Lines
- Proposed New or Modified Vehicle Turn Lane
- Proposed New Bike Lane Marking
- Proposed New Bus Only Lane Marking
- Proposed New BAT Lane Marking
- Construction By Others
- Proposed Pedestrian Bridge

MovingAhead Concept Plans

Multimodal Transit Corridor

LANE TRANSIT DISTRICT
EUGENE, OREGON

COBURG ROAD CORRIDOR
EmX ALTERNATIVE

DATE: 07/2017

C.X.13

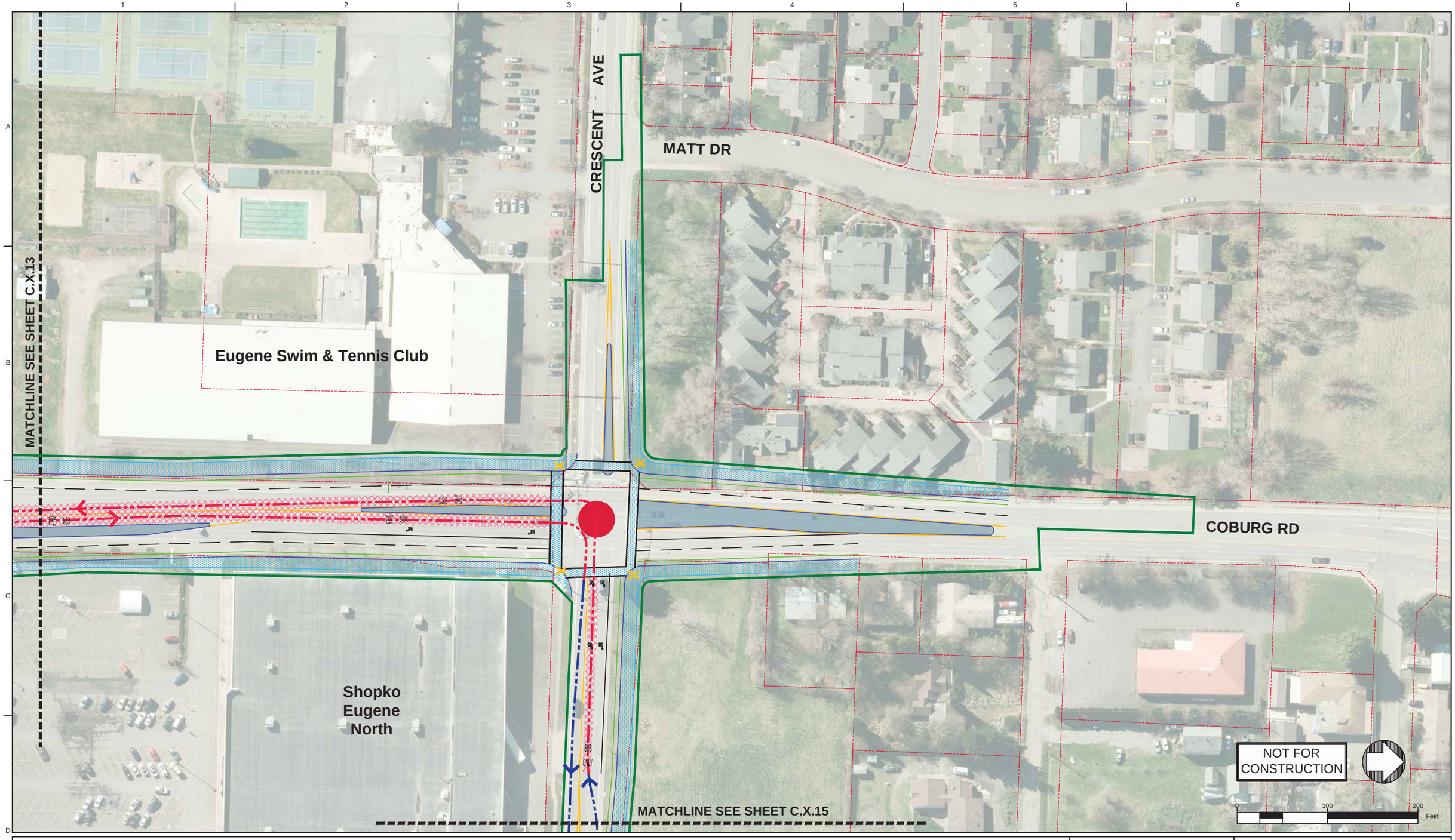

Legend: EmX Alternative

- Proposed Exclusive Bus Lane
- Proposed Business Access and Transit (BAT) Lane
- Proposed Protected Bike Lane
- Proposed Bike Crossing
- Proposed Crosswalk
- Proposed Median
- Proposed Sidewalk
- Proposed ADA Ramp Improvement
- Proposed On-Street Parking
- Proposed Concrete Bus Pad
- Proposed Curb
- Proposed Striped or Buffered Bike Lane
- Proposed EmX Station
- Proposed EmX Station with Bicycle Storage
- Existing EmX Station
- Existing Property Line
- Proposed Construction Footprint
- Proposed Station Platform Edge
- Proposed New Full Signal
- Proposed Reconstructed Signal
- Proposed Reconfigured Signal
- Proposed New Pedestrian Signal
- Proposed EmX Path of Travel in Exclusive or Business Access and Transit Lane
- Proposed EmX Path of Travel in Mixed Traffic
- Proposed EmX Path of Travel in Existing EmX Corridor
- Proposed Lane Lines
- Proposed New or Modified Vehicle Turn Lane
- Proposed New Bike Lane Marking
- Proposed New Bus Only Lane Marking
- Proposed New BAT Lane Marking
- Construction By Others
- Proposed Pedestrian Bridge

MovingAhead Concept Plans

Multimodal Transit Corridor
LANE TRANSIT DISTRICT
EUGENE, OREGON

COBURG ROAD CORRIDOR
EmX ALTERNATIVE

DATE: 07/2017

C.X.14

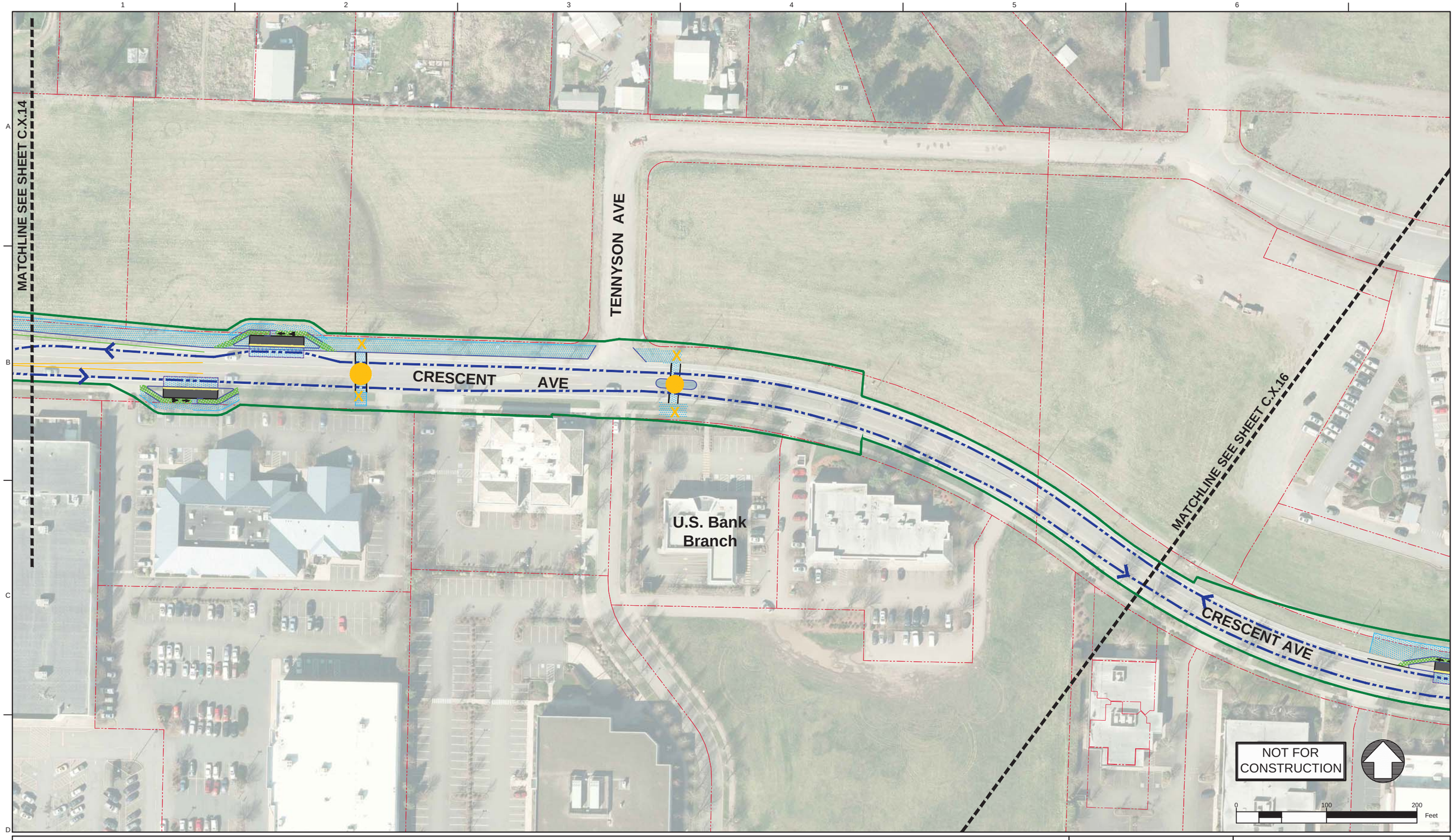

Legend: EmX Alternative

- Proposed Exclusive Bus Lane
- Proposed Business Access and Transit (BAT) Lane
- Proposed Protected Bike Lane
- Proposed Bike Crossing
- Proposed Crosswalk
- Proposed Median
- Proposed Sidewalk
- Proposed ADA Ramp Improvement
- Proposed On-Street Parking
- Proposed Concrete Bus Pad
- Proposed Curb
- Proposed Striped or Buffered Bike Lane
- Proposed EmX Station
- Proposed EmX Station with Bicycle Storage
- Existing EmX Station
- Existing Property Line
- Proposed Construction Footprint
- Proposed Station Platform Edge
- Proposed New Full Signal
- Proposed Reconstructed Signal
- Proposed Reconfigured Signal
- Proposed New Pedestrian Signal
- Proposed EmX Path of Travel in Exclusive or Business Access and Transit Lane
- Proposed EmX Path of Travel in Mixed Traffic
- Proposed EmX Path of Travel in Existing EmX Corridor
- Proposed Lane Lines
- Proposed New or Modified Vehicle Turn Lane
- Proposed New Bike Lane Marking
- Proposed New Bus Only Lane Marking
- Proposed New BAT Lane Marking
- Construction By Others
- Proposed Pedestrian Bridge

MovingAhead Concept Plans

Multimodal Transit Corridor
LANE TRANSIT DISTRICT
EUGENE, OREGON

COBURG ROAD CORRIDOR
EmX ALTERNATIVE

DATE: 07/2017

C.X.15

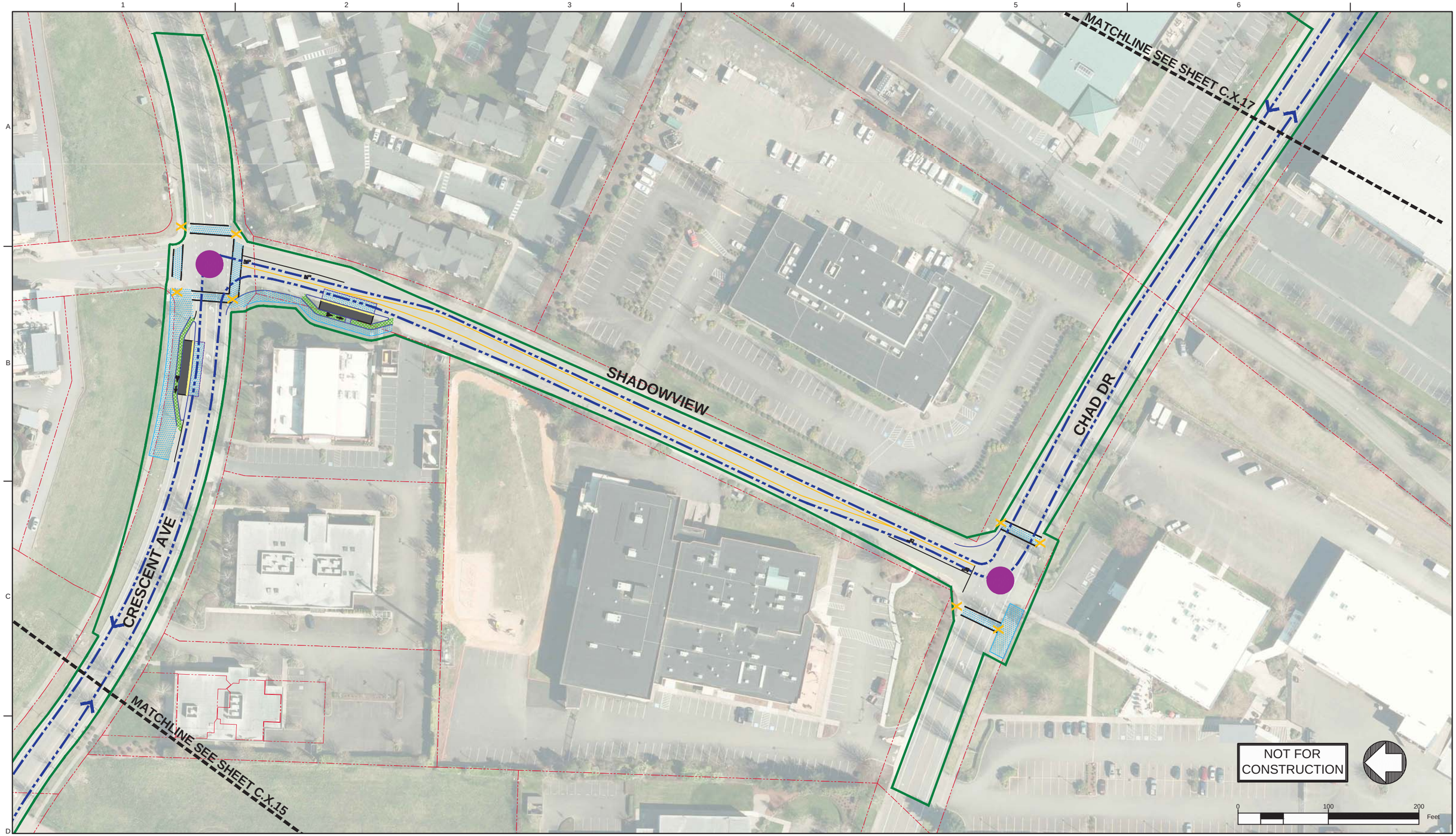

Legend: EmX Alternative

- Proposed Exclusive Bus Lane
- Proposed Business Access and Transit (BAT) Lane
- Proposed Protected Bike Lane
- Proposed Bike Crossing
- Proposed Crosswalk
- Proposed Median
- Proposed Sidewalk
- Proposed ADA Ramp Improvement
- Proposed On-Street Parking
- Proposed Concrete Bus Pad
- Proposed Curb
- Proposed Striped or Buffered Bike Lane
- Proposed EmX Station
- Proposed EmX Station with Bicycle Storage
- Existing EmX Station
- Existing Property Line
- Proposed Construction Footprint
- Proposed Station Platform Edge
- Proposed New Full Signal
- Proposed Reconstructed Signal
- Proposed Reconfigured Signal
- Proposed New Pedestrian Signal
- Proposed EmX Path of Travel in Exclusive or Business Access and Transit Lane
- Proposed EmX Path of Travel in Mixed Traffic
- Proposed EmX Path of Travel in Existing EmX Corridor
- Proposed Lane Lines
- Proposed New or Modified Vehicle Turn Lane
- Proposed New Bike Lane Marking
- Proposed New Bus Only Lane Marking
- Proposed New BAT Lane Marking
- Construction By Others
- Proposed Pedestrian Bridge

MovingAhead Concept Plans

Multimodal Transit Corridor

LANE TRANSIT DISTRICT
EUGENE, OREGON

COBURG ROAD CORRIDOR
EmX ALTERNATIVE

DATE: 07/2017

C.X.16

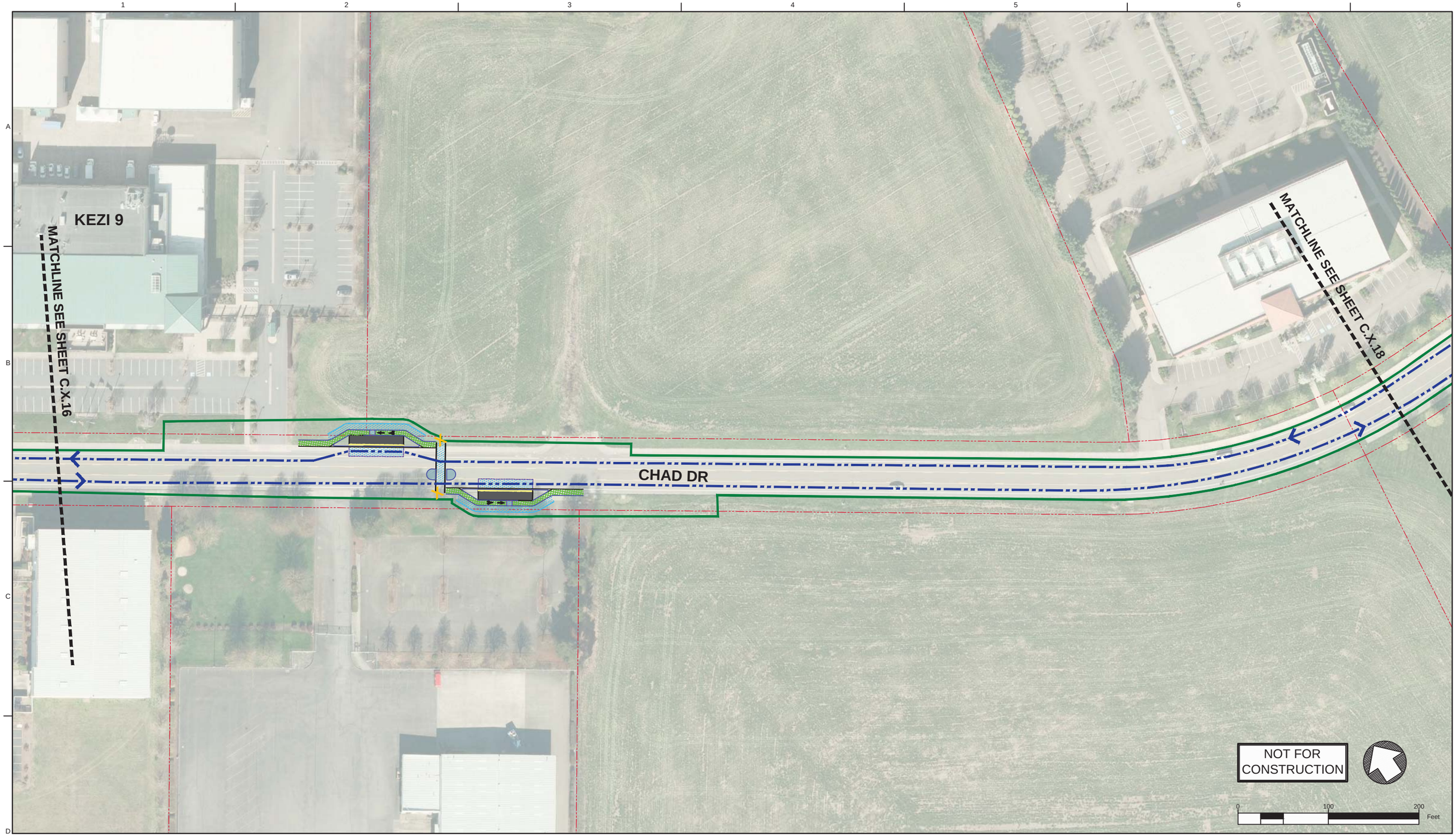

Legend: EmX Alternative

- Proposed Exclusive Bus Lane
- Proposed Business Access and Transit (BAT) Lane
- Proposed Protected Bike Lane
- Proposed Bike Crossing
- Proposed Crosswalk
- Proposed Median
- Proposed Sidewalk
- Proposed ADA Ramp Improvement
- Proposed On-Street Parking
- Proposed Concrete Bus Pad
- Proposed Curb
- Proposed Striped or Buffered Bike Lane
- Proposed EmX Station
- Proposed EmX Station with Bicycle Storage
- Existing EmX Station
- Existing Property Line
- Proposed Construction Footprint
- Proposed Station Platform Edge
- Proposed New Full Signal
- Proposed Reconstructed Signal
- Proposed Reconfigured Signal
- Proposed New Pedestrian Signal
- Proposed EmX Path of Travel in Exclusive or Business Access and Transit Lane
- Proposed EmX Path of Travel in Mixed Traffic
- Proposed EmX Path of Travel in Existing EmX Corridor
- Proposed Lane Lines
- Proposed New or Modified Vehicle Turn Lane
- Proposed New Bike Lane Marking
- Proposed New Bus Only Lane Marking
- Proposed New BAT Lane Marking
- Construction By Others
- Proposed Pedestrian Bridge

MovingAhead Concept Plans

Multimodal Transit Corridor

LANE TRANSIT DISTRICT
EUGENE, OREGON

COBURG ROAD CORRIDOR
EmX ALTERNATIVE

DATE: 07/2017

C.X.17

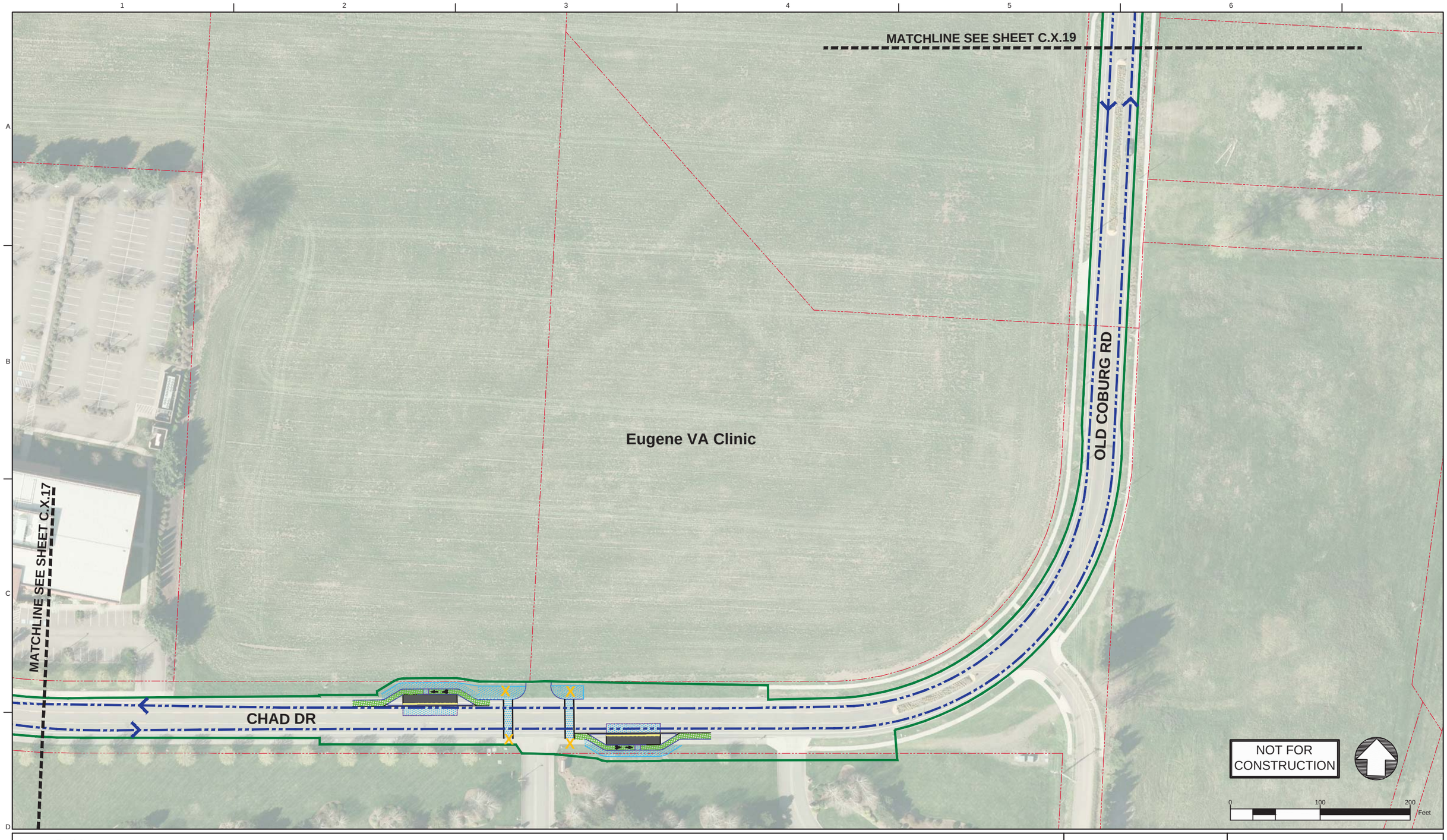

Legend: EmX Alternative

- Proposed Exclusive Bus Lane
- Proposed Business Access and Transit (BAT) Lane
- Proposed Protected Bike Lane
- Proposed Bike Crossing
- Proposed Crosswalk
- Proposed Median
- Proposed Sidewalk
- Proposed ADA Ramp Improvement
- Proposed On-Street Parking
- Proposed Concrete Bus Pad
- Proposed Curb
- Proposed Striped or Buffered Bike Lane
- Proposed EmX Station
- Proposed EmX Station with Bicycle Storage
- Existing EmX Station
- Existing Property Line
- Proposed Construction Footprint
- Proposed Station Platform Edge
- Proposed New Full Signal
- Proposed Reconstructed Signal
- Proposed Reconfigured Signal
- Proposed New Pedestrian Signal
- Proposed EmX Path of Travel in Exclusive or Business Access and Transit Lane
- Proposed EmX Path of Travel in Mixed Traffic
- Proposed EmX Path of Travel in Existing EmX Corridor
- Proposed Lane Lines
- Proposed New or Modified Vehicle Turn Lane
- Proposed New Bike Lane Marking
- Proposed New Bus Only Lane Marking
- Proposed New BAT Lane Marking
- Construction By Others
- Proposed Pedestrian Bridge

MovingAhead Concept Plans

Multimodal Transit Corridor

LANE TRANSIT DISTRICT
EUGENE, OREGON

COBURG ROAD CORRIDOR
EmX ALTERNATIVE

DATE: 07/2017

C.X.18

Legend: EmX Alternative

- Proposed Exclusive Bus Lane
- Proposed Business Access and Transit (BAT) Lane
- Proposed Protected Bike Lane
- Proposed Bike Crossing
- Proposed Crosswalk
- Proposed Median
- Proposed Sidewalk
- Proposed ADA Ramp Improvement
- Proposed On-Street Parking
- Proposed Concrete Bus Pad
- Proposed Curb
- Proposed Striped or Buffered Bike Lane
- Proposed EmX Station
- Proposed EmX Station with Bicycle Storage
- Existing EmX Station
- Existing Property Line
- Proposed Construction Footprint
- Proposed Station Platform Edge
- Proposed New Full Signal
- Proposed Reconstructed Signal
- Proposed Reconfigured Signal
- Proposed New Pedestrian Signal
- Proposed EmX Path of Travel in Exclusive or Business Access and Transit Lane
- Proposed EmX Path of Travel in Mixed Traffic
- Proposed EmX Path of Travel in Existing EmX Corridor
- Proposed Lane Lines
- Proposed New or Modified Vehicle Turn Lane
- Proposed New Bike Lane Marking
- Proposed New Bus Only Lane Marking
- Proposed New BAT Lane Marking
- Construction By Others
- Proposed Pedestrian Bridge

MovingAhead Concept Plans

Multimodal Transit Corridor
LANE TRANSIT DISTRICT
EUGENE, OREGON

COBURG ROAD CORRIDOR
EmX ALTERNATIVE

DATE: 07/2017

C.X.19

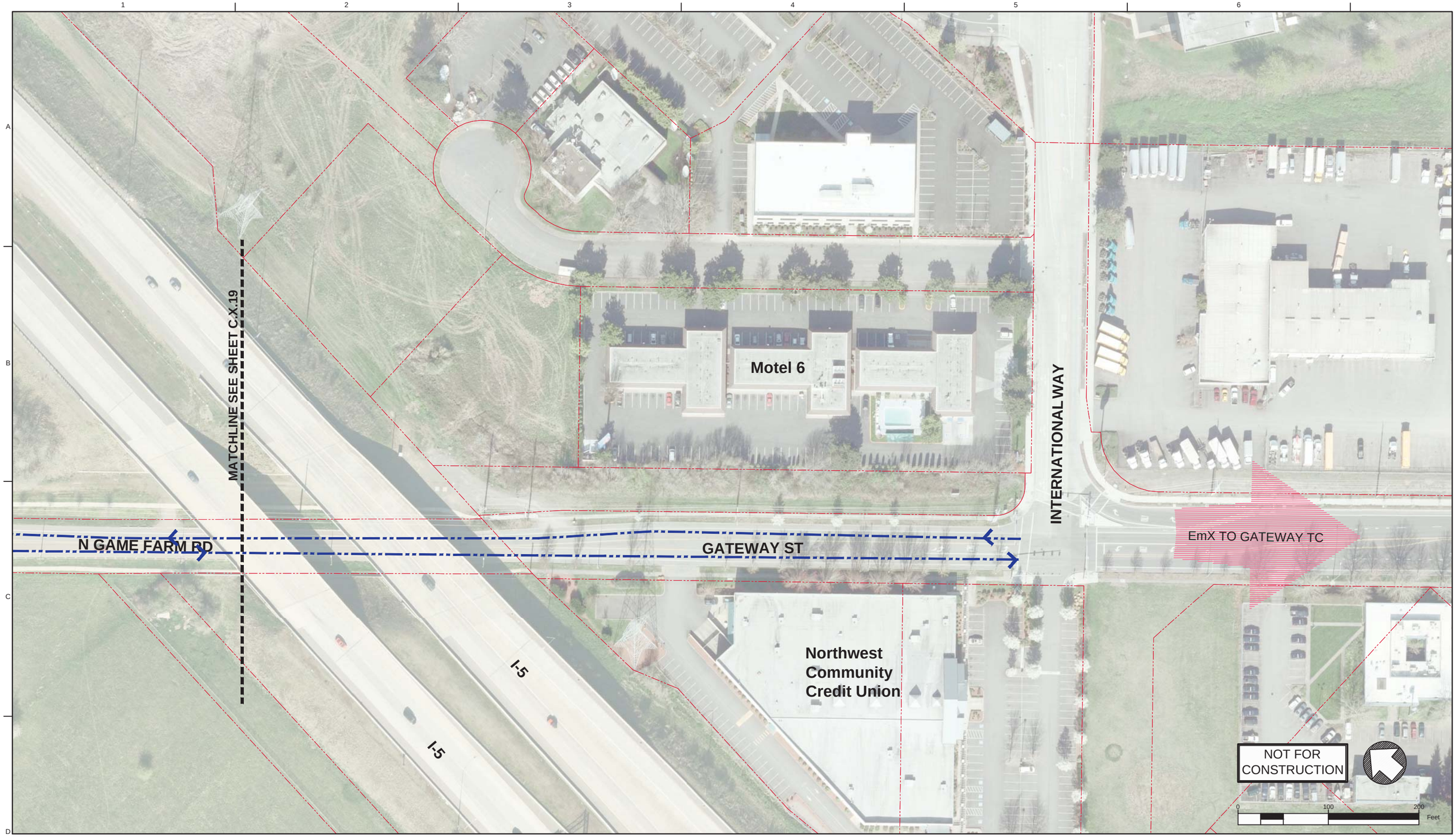

Legend: EmX Alternative

- Proposed Exclusive Bus Lane
- Proposed Business Access and Transit (BAT) Lane
- Proposed Protected Bike Lane
- Proposed Bike Crossing
- Proposed Crosswalk
- Proposed Median
- Proposed Sidewalk
- Proposed ADA Ramp Improvement
- Proposed On-Street Parking
- Proposed Concrete Bus Pad
- Proposed Curb
- Proposed Striped or Buffered Bike Lane
- Proposed EmX Station
- Proposed EmX Station with Bicycle Storage
- Existing EmX Station
- Existing Property Line
- Proposed Construction Footprint
- Proposed Station Platform Edge
- Proposed New Full Signal
- Proposed Reconstructed Signal
- Proposed Reconfigured Signal
- Proposed New Pedestrian Signal
- Proposed EmX Path of Travel in Exclusive or Business Access and Transit Lane
- Proposed EmX Path of Travel in Mixed Traffic
- Proposed EmX Path of Travel in Existing EmX Corridor
- Proposed Lane Lines
- Proposed New or Modified Vehicle Turn Lane
- Proposed New Bike Lane Marking
- Proposed New Bus Only Lane Marking
- Proposed New BAT Lane Marking
- Construction By Others
- Proposed Pedestrian Bridge

MovingAhead Concept Plans

Multimodal Transit Corridor

LANE TRANSIT DISTRICT
EUGENE, OREGON

COBURG ROAD CORRIDOR
EmX ALTERNATIVE

DATE: 07/2017

C.X.20

COBURG ROAD CORRIDOR: EmX ALTERNATIVE REPRESENTATIVE CROSS SECTIONS

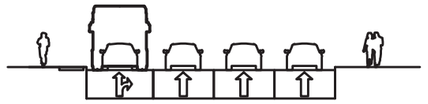

Business Access and Transit Lane - 6th Avenue from Pearl Street to High Street Facing North

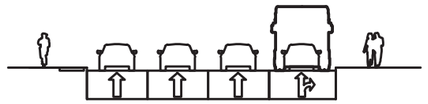

Business Access and Transit Lane - 7th Avenue from High Street to Oak Street Facing North

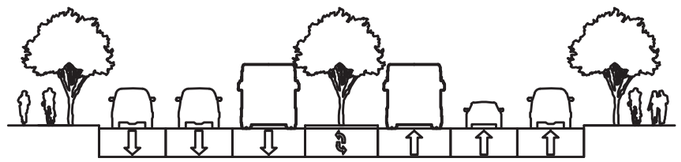

Exclusive Transit Lanes - Coburg Road From Martin Luther King, Jr. Boulevard to I-105 Faci

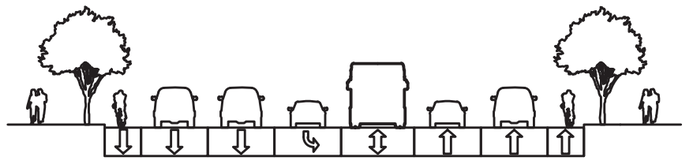

Single Exclusive Transit Lane - Coburg Road and Oakway Road Intersection (Southbound)
Coburg Road and Oakmont Way Intersection
Coburg Road and Harlow Road Intersection (Northbound)

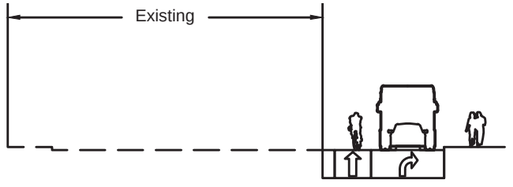

Intersection Queue Jump - Coburg Road and Harlow Road Intersection (Southbound)

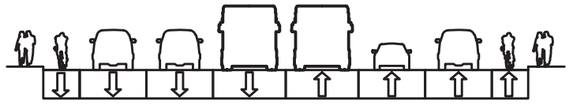

Exclusive Transit Lanes - Coburg Road From Willakenzie Road to Randy Papé Beltline Interchange Facing North
Coburg Road From Randy Papé Beltline Interchange to Crescent Avenue Facing North

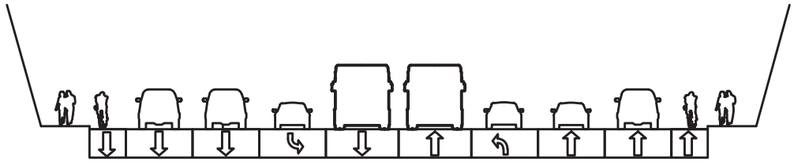

Exclusive Transit Lanes - Coburg Road From Randy Papé Beltline Interchange
Between Ramp Terminals Facing North

NOTES:

1. CROSS SECTIONS ARE ONLY SHOWN FOR AREAS WHERE CIVIL CONSTRUCTION IMPROVEMENTS ARE PROPOSED FOR THIS ALTERNATIVE.
2. CROSS SECTIONS ARE REPRESENTATIVE AND INTENDED TO ACCOMPANY THE CONCEPTUAL DESIGN PLANS INCLUDED IN THIS SET.

NOT FOR CONSTRUCTION

NOT TO SCALE

MovingAhead Concept Plans

Multimodal Transit Corridor
LANE TRANSIT DISTRICT
EUGENE, OREGON

SECTIONS
COBURG ROAD CORRIDOR
EmX ALTERNATIVE

DATE: 07/2017

C.X.21

CONCEPT DESIGN SHEET KEY MAP
MARTIN LUTHER KING, JR. BOULEVARD CORRIDOR: ENHANCED CORRIDOR ALTERNATIVE

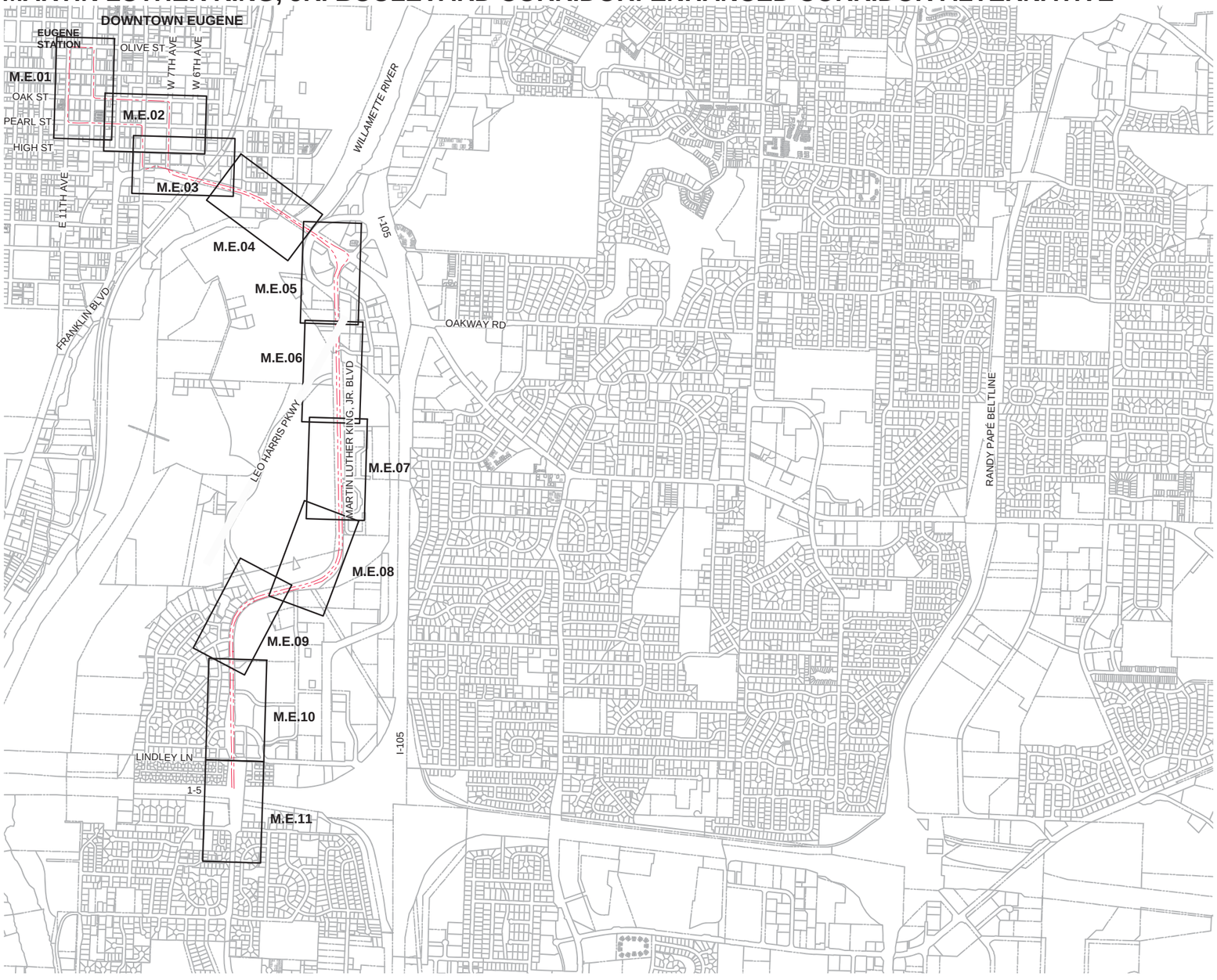

NOT FOR CONSTRUCTION

NOT TO SCALE

MovingAhead Concept Plans

Multimodal Transit Corridor
LANE TRANSIT DISTRICT
EUGENE, OREGON

KEY MAP
MARTIN LUTHER KING, JR. BLVD CORRIDOR
ENHANCED CORRIDOR ALTERNATIVE

DATE: 07/2017

M.E.00

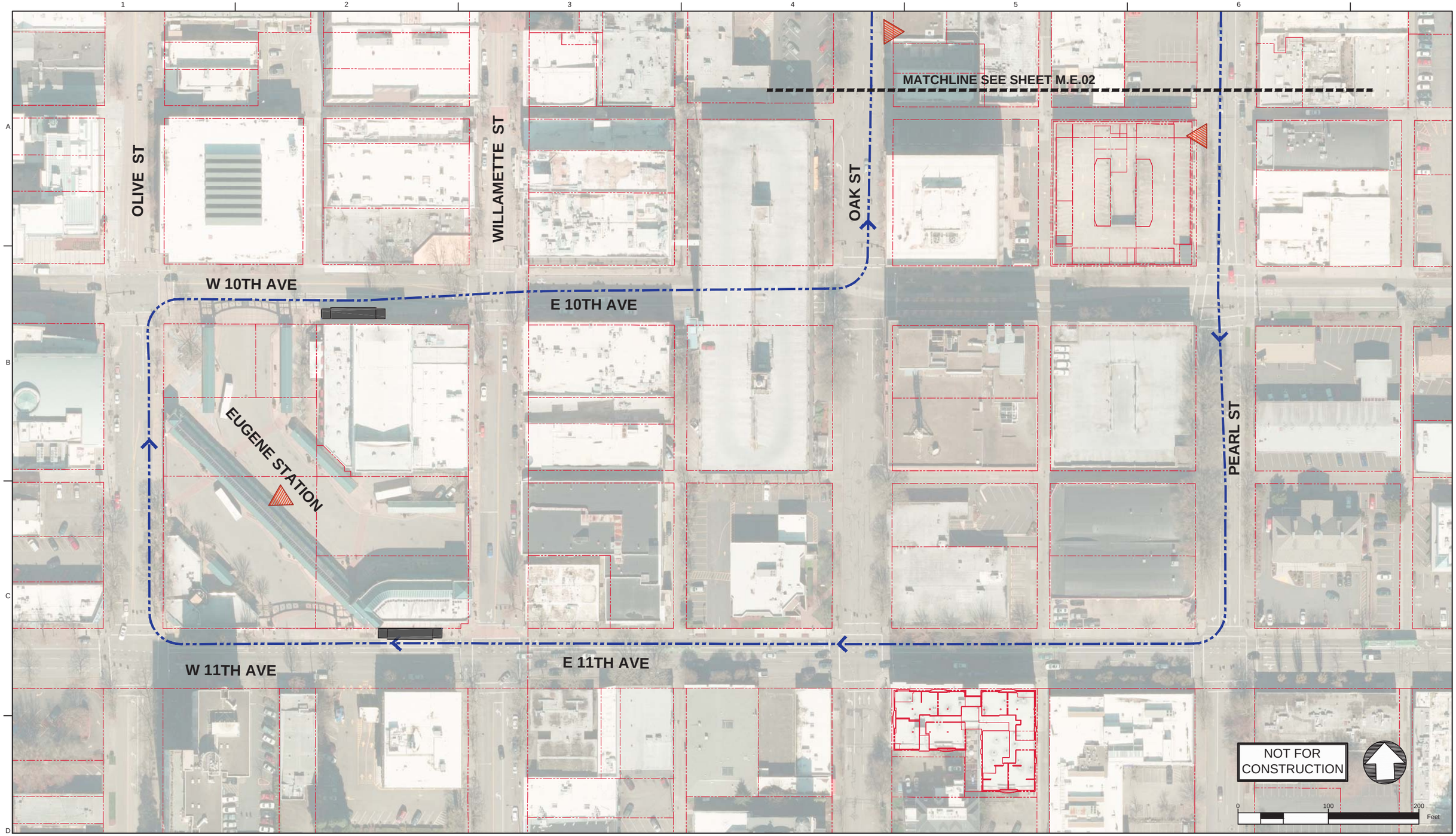

Legend: Enhanced Corridor Alternative

- Proposed Exclusive Bus Lane
- Proposed Business Access and Transit (BAT) Lane
- Proposed Protected Bike Lane
- Proposed Bike Crossing
- Proposed Crosswalk
- Proposed Median
- Proposed Sidewalk
- Proposed ADA Ramp Improvement
- Proposed On-Street Parking
- Proposed Concrete Bus Pad
- Proposed Pedestrian Bridge
- Proposed Stop
- Existing Stop Utilized by Route
- Existing EmX Station
- Existing Property Line
- Proposed Construction Footprint
- Proposed Curb
- Proposed New Full Signal
- Proposed Reconstructed Signal
- Proposed Reconfigured Signal
- Proposed New Pedestrian Signal
- Proposed Bus Path of Travel in Exclusive or Business Access and Transit Lane
- Proposed Bus Path of Travel in Mixed Traffic
- Proposed Lane Lines
- Proposed Striped or Buffered Bike Lane
- Proposed Bicycle Storage
- Proposed New or Modified Vehicle Turn Lane
- Proposed New Bike Lane Marking
- Proposed New Bus Only Lane Marking
- Proposed New BAT Lane Marking
- Construction By Others

MovingAhead Concept Plans

Multimodal Transit Corridor

LANE TRANSIT DISTRICT
EUGENE, OREGON

MARTIN LUTHER KING, JR. BLVD CORRIDOR

ENHANCED CORRIDOR ALTERNATIVE

DATE: 07/2017

M.E.01

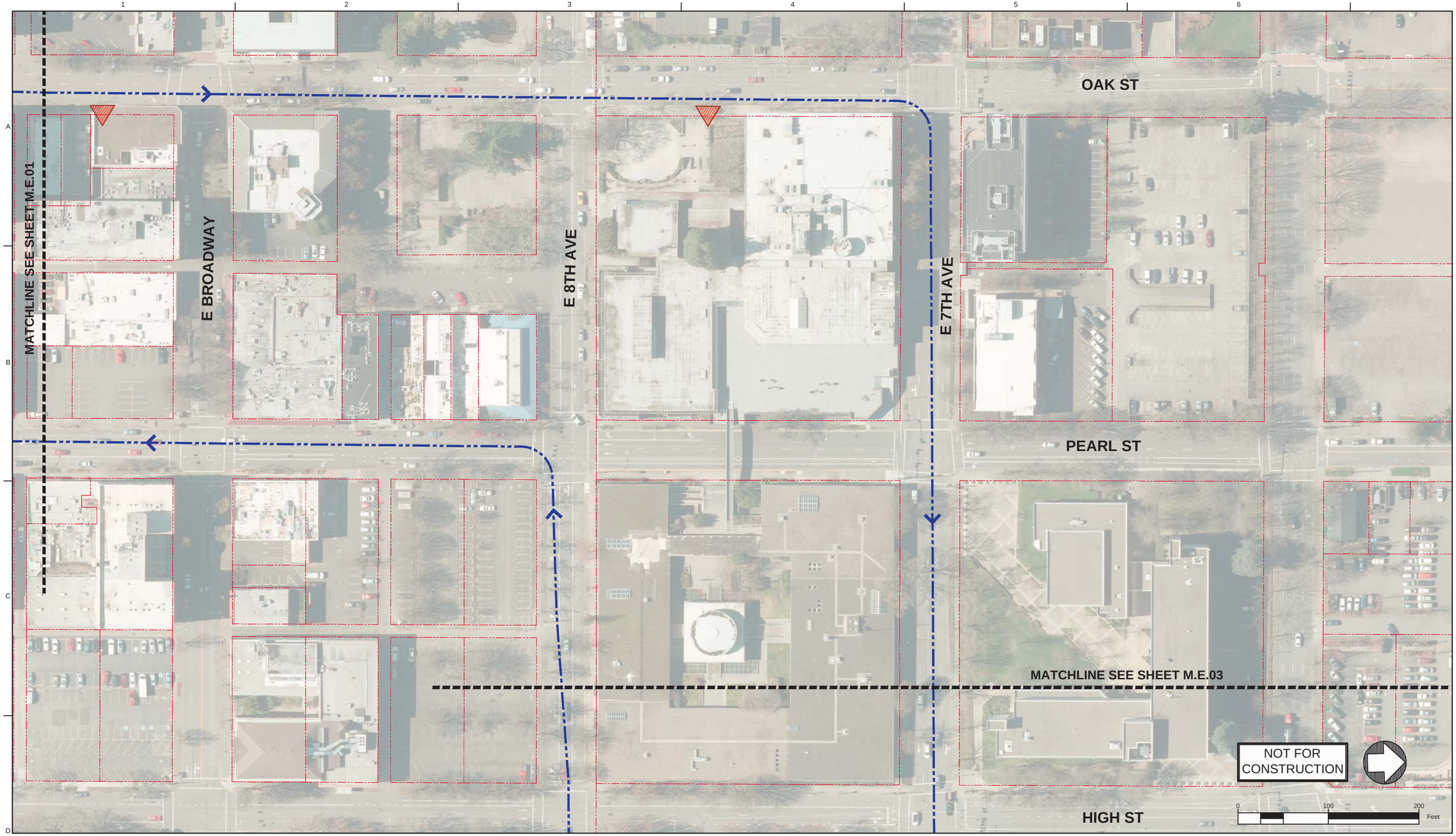

Legend: Enhanced Corridor Alternative

- Proposed Exclusive Bus Lane
- Proposed Business Access and Transit (BAT) Lane
- Proposed Protected Bike Lane
- Proposed Bike Crossing
- Proposed Crosswalk
- Proposed Median
- Proposed Sidewalk
- Proposed ADA Ramp Improvement
- Proposed On-Street Parking
- Proposed Concrete Bus Pad
- Proposed Pedestrian Bridge
- Proposed Stop
- Existing Stop Utilized by Route
- Existing EmX Station
- Existing Property Line
- Proposed Construction Footprint
- Proposed Curb
- Proposed New Full Signal
- Proposed Reconstructed Signal
- Proposed Reconfigured Signal
- Proposed New Pedestrian Signal
- Proposed Bus Path of Travel in Exclusive or Business Access and Transit Lane
- Proposed Bus Path of Travel in Mixed Traffic
- Proposed Lane Lines
- Proposed Striped or Buffered Bike Lane
- Proposed Bicycle Storage
- Proposed New or Modified Vehicle Turn Lane
- Proposed New Bike Lane Marking
- Proposed New Bus Only Lane Marking
- Proposed New BAT Lane Marking
- Construction By Others

MovingAhead Concept Plans

Multimodal Transit Corridor

LANE TRANSIT DISTRICT
EUGENE, OREGON

MARTIN LUTHER KING, JR. BLVD CORRIDOR

ENHANCED CORRIDOR ALTERNATIVE

DATE: 07/2017

M.E.02

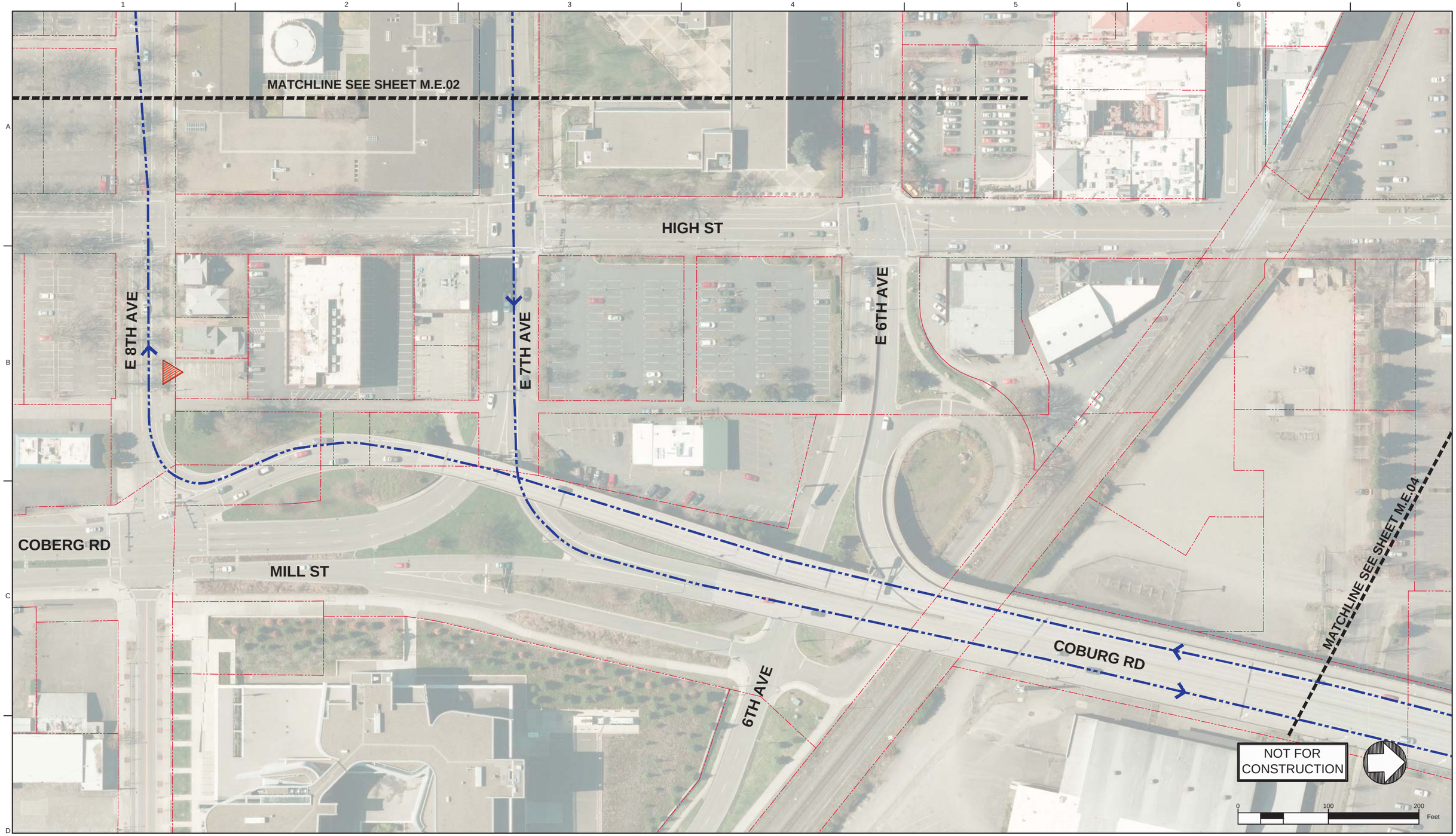

Legend: Enhanced Corridor Alternative

- Proposed Exclusive Bus Lane
- Proposed Business Access and Transit (BAT) Lane
- Proposed Protected Bike Lane
- Proposed Bike Crossing
- Proposed Crosswalk
- Proposed Median
- Proposed Sidewalk
- Proposed ADA Ramp Improvement
- Proposed On-Street Parking
- Proposed Concrete Bus Pad
- Proposed Pedestrian Bridge
- Proposed Stop
- Existing Stop Utilized by Route
- Existing EmX Station
- Existing Property Line
- Proposed Construction Footprint
- Proposed Curb
- Proposed New Full Signal
- Proposed Reconstructed Signal
- Proposed Reconfigured Signal
- Proposed New Pedestrian Signal
- Proposed Bus Path of Travel in Exclusive or Business Access and Transit Lane
- Proposed Bus Path of Travel in Mixed Traffic
- Proposed Lane Lines
- Proposed Striped or Buffered Bike Lane
- Proposed Bicycle Storage
- Proposed New or Modified Vehicle Turn Lane
- Proposed New Bike Lane Marking
- Proposed New Bus Only Lane Marking
- Proposed New BAT Lane Marking
- Construction By Others

MovingAhead Concept Plans

Multimodal Transit Corridor

LANE TRANSIT DISTRICT
EUGENE, OREGON

MARTIN LUTHER KING, JR. BLVD CORRIDOR

ENHANCED CORRIDOR ALTERNATIVE

DATE: 07/2017

M.E.03

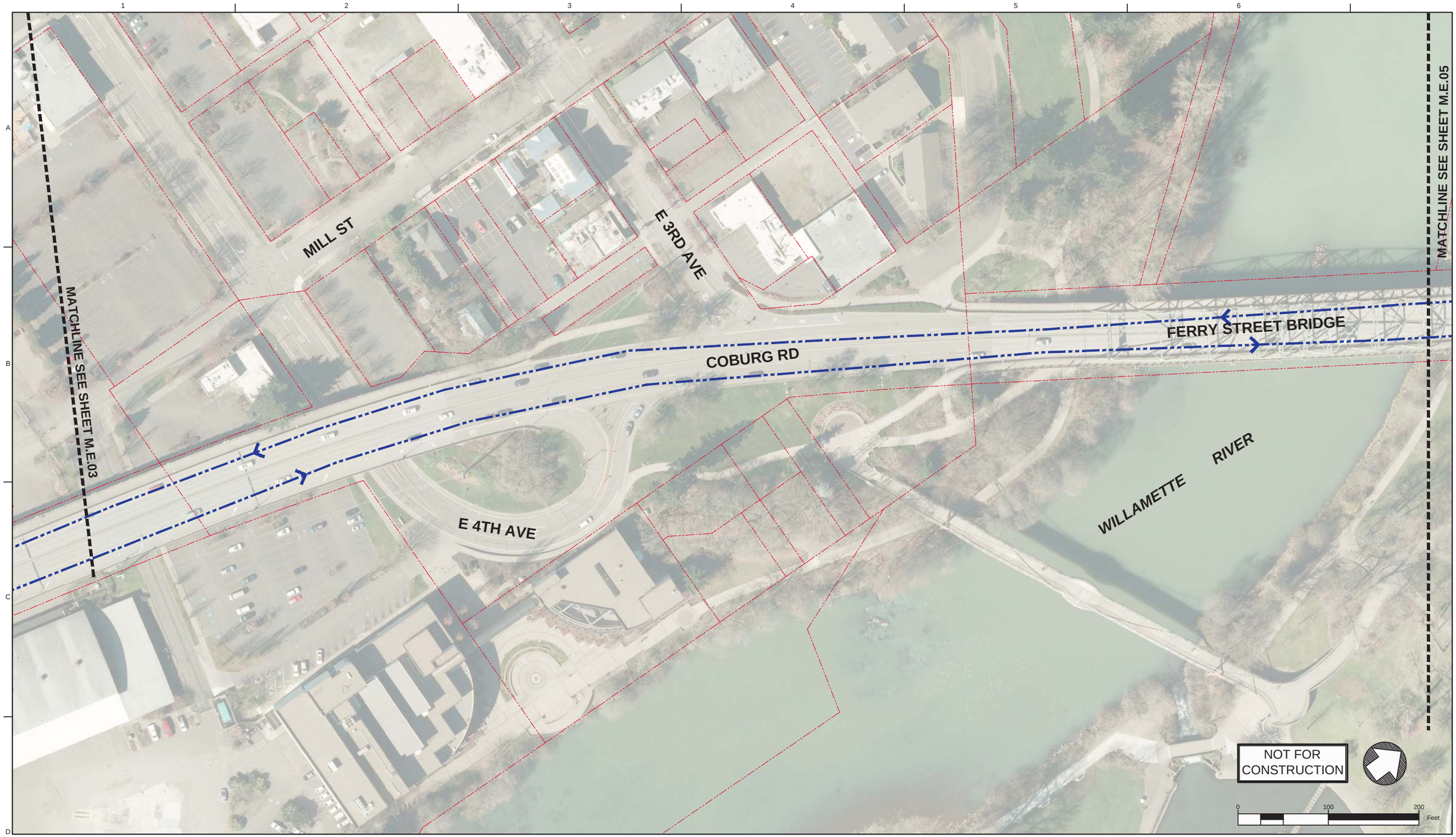

Legend: Enhanced Corridor Alternative

- Proposed Exclusive Bus Lane
- Proposed Business Access and Transit (BAT) Lane
- Proposed Protected Bike Lane
- Proposed Bike Crossing
- Proposed Crosswalk
- Proposed Median
- Proposed Sidewalk
- Proposed ADA Ramp Improvement
- Proposed On-Street Parking
- Proposed Concrete Bus Pad
- Proposed Pedestrian Bridge
- Proposed Stop
- Existing Stop Utilized by Route
- Existing EmX Station
- Existing Property Line
- Proposed Construction Footprint
- Proposed Curb
- Proposed New Full Signal
- Proposed Reconstructed Signal
- Proposed Reconfigured Signal
- Proposed New Pedestrian Signal
- Proposed Bus Path of Travel in Exclusive or Business Access and Transit Lane
- Proposed Bus Path of Travel in Mixed Traffic
- Proposed Lane Lines
- Proposed Striped or Buffered Bike Lane
- Proposed Bicycle Storage
- Proposed New or Modified Vehicle Turn Lane
- Proposed New Bike Lane Marking
- Proposed New Bus Only Lane Marking
- Proposed New BAT Lane Marking
- Construction By Others

MovingAhead Concept Plans

Multimodal Transit Corridor

LANE TRANSIT DISTRICT
EUGENE, OREGON

MARTIN LUTHER KING, JR. BLVD CORRIDOR

ENHANCED CORRIDOR ALTERNATIVE

DATE: 07/2017

M.E.04

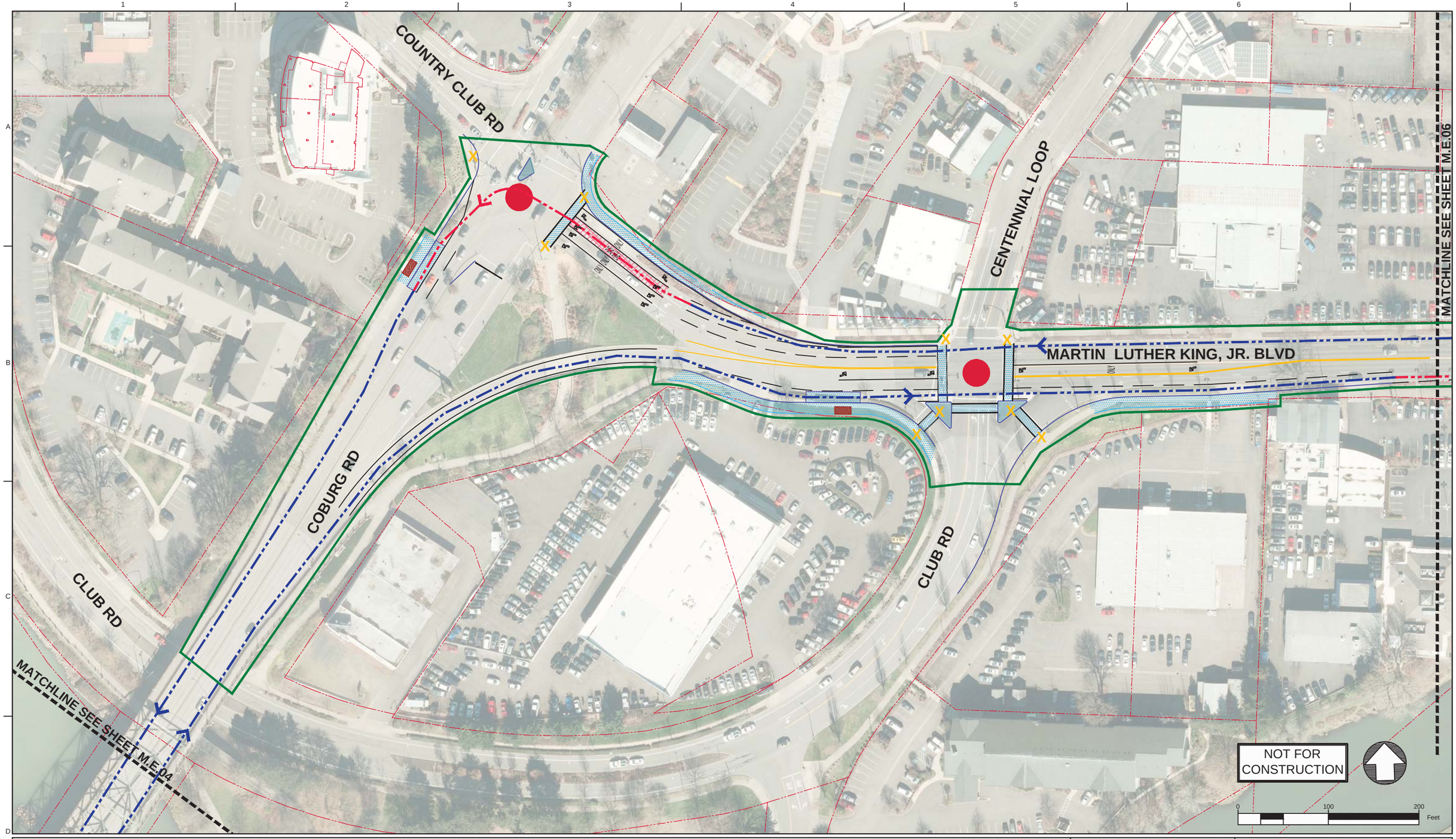

Legend: Enhanced Corridor Alternative

- Proposed Exclusive Bus Lane
- Proposed Business Access and Transit (BAT) Lane
- Proposed Protected Bike Lane
- Proposed Bike Crossing
- Proposed Crosswalk
- Proposed Median
- Proposed Sidewalk
- Proposed ADA Ramp Improvement
- Proposed On-Street Parking
- Proposed Concrete Bus Pad
- Proposed Pedestrian Bridge
- Proposed Stop
- Existing Stop Utilized by Route
- Existing EmX Station
- Existing Property Line
- Proposed Construction Footprint
- Proposed Curb
- Proposed New Full Signal
- Proposed Reconstructed Signal
- Proposed Reconfigured Signal
- Proposed New Pedestrian Signal
- Proposed Bus Path of Travel in Exclusive or Business Access and Transit Lane
- Proposed Bus Path of Travel in Mixed Traffic
- Proposed Lane Lines
- Proposed Striped or Buffered Bike Lane
- Proposed Bicycle Storage
- Proposed New or Modified Vehicle Turn Lane
- Proposed New Bike Lane Marking
- Proposed New Bus Only Lane Marking
- Proposed New BAT Lane Marking
- Construction By Others

MovingAhead Concept Plans

Multimodal Transit Corridor

LANE TRANSIT DISTRICT
EUGENE, OREGON

MARTIN LUTHER KING, JR. BLVD CORRIDOR

ENHANCED CORRIDOR ALTERNATIVE

DATE: 07/2017

M.E.05

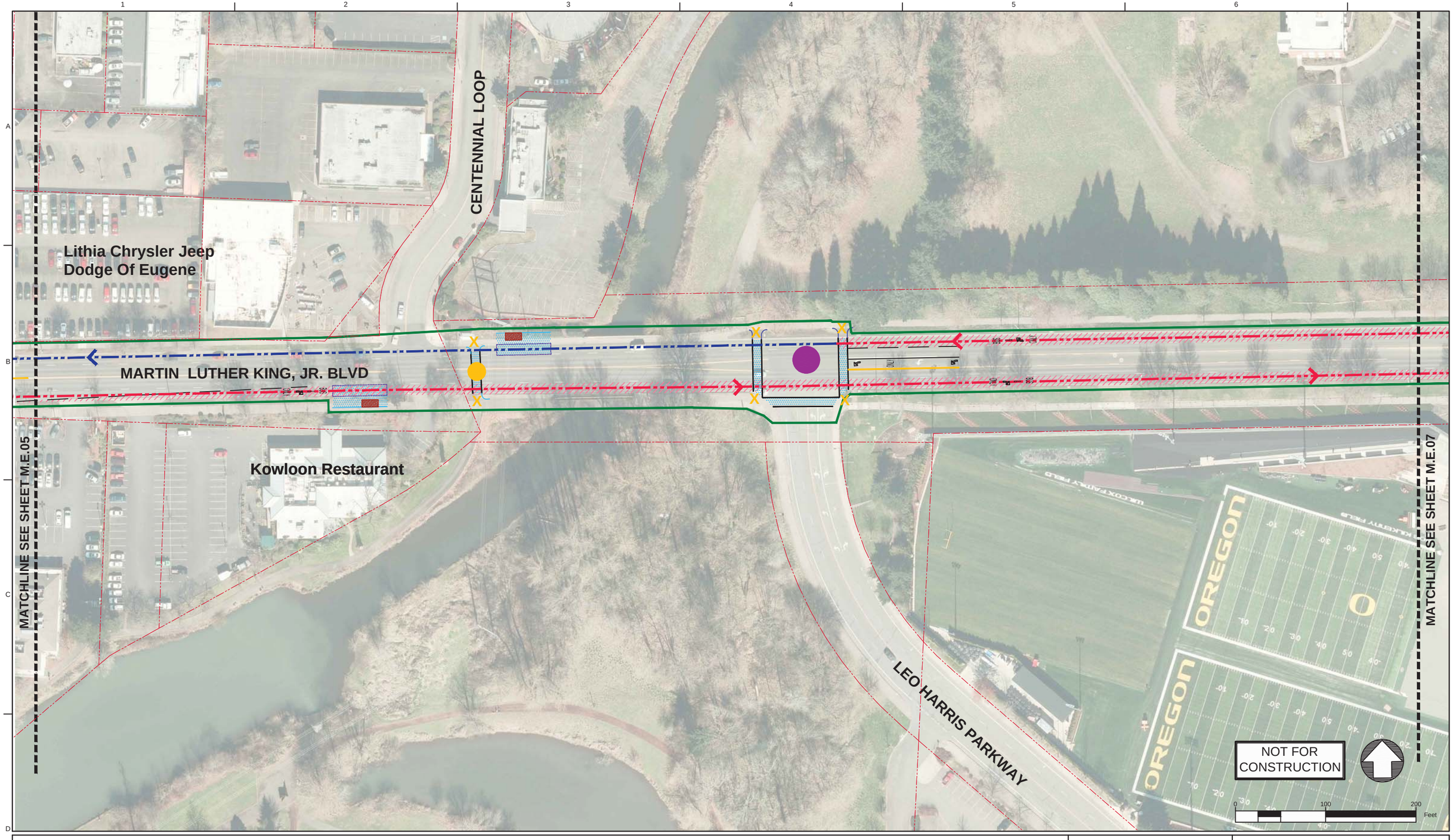

Legend: Enhanced Corridor Alternative

- Proposed Exclusive Bus Lane
- Proposed Business Access and Transit (BAT) Lane
- Proposed Protected Bike Lane
- Proposed Bike Crossing
- Proposed Crosswalk
- Proposed Median
- Proposed Sidewalk
- Proposed ADA Ramp Improvement
- Proposed On-Street Parking
- Proposed Concrete Bus Pad
- Proposed Pedestrian Bridge
- Proposed Stop
- Existing Stop Utilized by Route
- Existing EmX Station
- Existing Property Line
- Proposed Construction Footprint
- Proposed Curb
- Proposed New Full Signal
- Proposed Reconstructed Signal
- Proposed Reconfigured Signal
- Proposed New Pedestrian Signal
- Proposed Bus Path of Travel in Exclusive or Business Access and Transit Lane
- Proposed Bus Path of Travel in Mixed Traffic
- Proposed Lane Lines
- Proposed Striped or Buffered Bike Lane
- Proposed Bicycle Storage
- Proposed New or Modified Vehicle Turn Lane
- Proposed New Bike Lane Marking
- Proposed New Bus Only Lane Marking
- Proposed New BAT Lane Marking
- Construction By Others

MovingAhead Concept Plans

Multimodal Transit Corridor

LANE TRANSIT DISTRICT
EUGENE, OREGON

MARTIN LUTHER KING, JR. BLVD CORRIDOR

ENHANCED CORRIDOR ALTERNATIVE

DATE: 07/2017

M.E.06

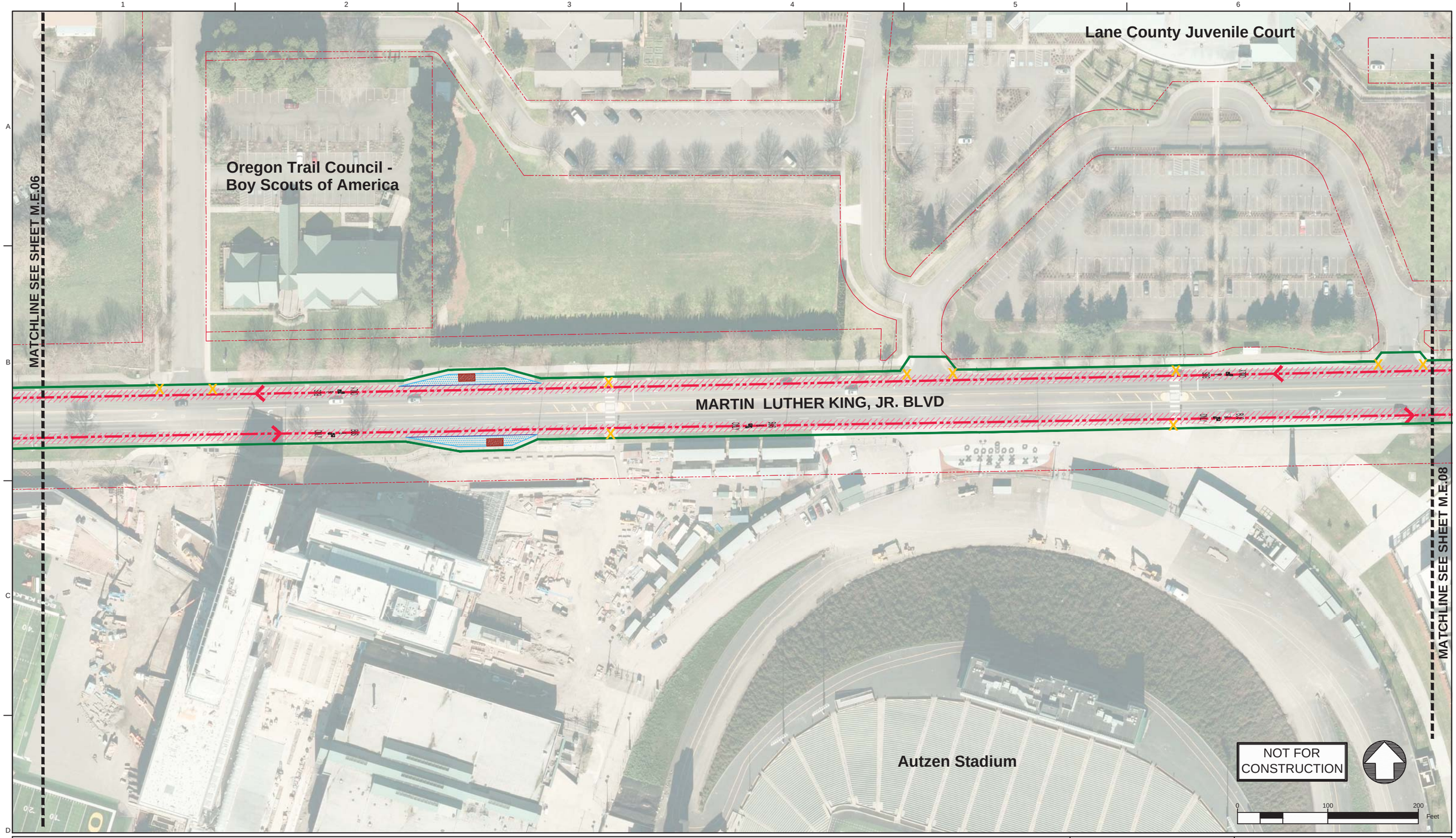

Legend: Enhanced Corridor Alternative

- Proposed Exclusive Bus Lane
- Proposed Business Access and Transit (BAT) Lane
- Proposed Protected Bike Lane
- Proposed Bike Crossing
- Proposed Crosswalk
- Proposed Median
- Proposed Sidewalk
- Proposed ADA Ramp Improvement
- Proposed On-Street Parking
- Proposed Concrete Bus Pad
- Proposed Pedestrian Bridge
- Proposed Stop
- Existing Stop Utilized by Route
- Existing EmX Station
- Existing Property Line
- Proposed Construction Footprint
- Proposed Curb
- Proposed New Full Signal
- Proposed Reconstructed Signal
- Proposed Reconfigured Signal
- Proposed New Pedestrian Signal
- Proposed Bus Path of Travel in Exclusive or Business Access and Transit Lane
- Proposed Bus Path of Travel in Mixed Traffic
- Proposed Lane Lines
- Proposed Striped or Buffered Bike Lane
- Proposed Bicycle Storage
- Proposed New or Modified Vehicle Turn Lane
- Proposed New Bike Lane Marking
- Proposed New Bus Only Lane Marking
- Proposed New BAT Lane Marking
- Construction By Others

MovingAhead Concept Plans

Multimodal Transit Corridor

LANE TRANSIT DISTRICT
EUGENE, OREGON

MARTIN LUTHER KING, JR. BLVD CORRIDOR

ENHANCED CORRIDOR ALTERNATIVE

DATE: 07/2017

M.E.07

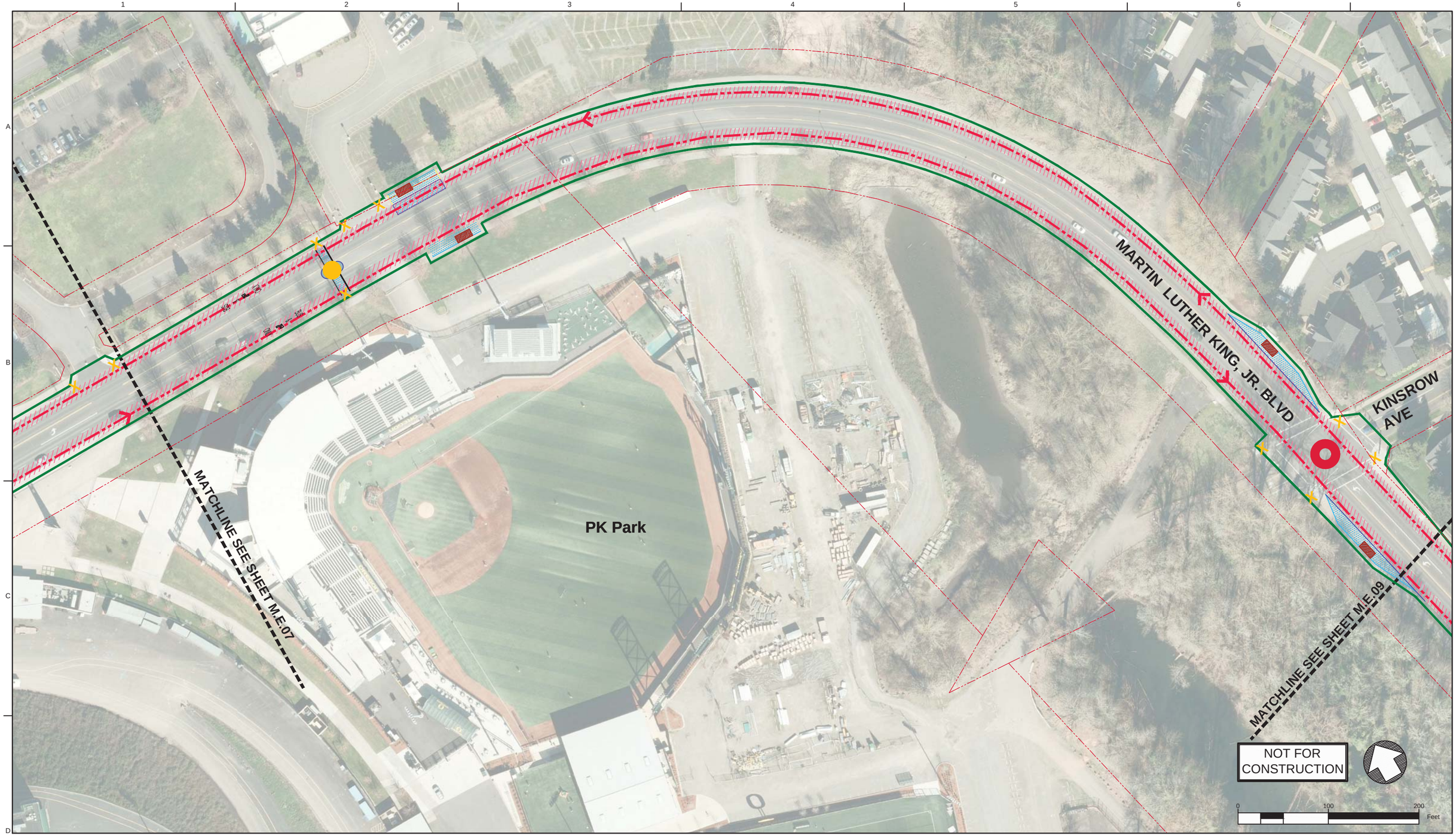

Legend: Enhanced Corridor Alternative

- Proposed Exclusive Bus Lane
- Proposed Business Access and Transit (BAT) Lane
- Proposed Protected Bike Lane
- Proposed Bike Crossing
- Proposed Crosswalk
- Proposed Median
- Proposed Sidewalk
- Proposed ADA Ramp Improvement
- Proposed On-Street Parking
- Proposed Concrete Bus Pad
- Proposed Pedestrian Bridge
- Proposed Stop
- Existing Stop Utilized by Route
- Existing EmX Station
- Existing Property Line
- Proposed Construction Footprint
- Proposed Curb
- Proposed New Full Signal
- Proposed Reconstructed Signal
- Proposed Reconfigured Signal
- Proposed New Pedestrian Signal
- Proposed Bus Path of Travel in Exclusive or Business Access and Transit Lane
- Proposed Bus Path of Travel in Mixed Traffic
- Proposed Lane Lines
- Proposed Striped or Buffered Bike Lane
- Proposed Bicycle Storage
- Proposed New or Modified Vehicle Turn Lane
- Proposed New Bike Lane Marking
- Proposed New Bus Only Lane Marking
- Proposed New BAT Lane Marking
- Construction By Others

MovingAhead Concept Plans

Multimodal Transit Corridor

LANE TRANSIT DISTRICT
EUGENE, OREGON

MARTIN LUTHER KING, JR. BLVD CORRIDOR

ENHANCED CORRIDOR ALTERNATIVE

DATE: 07/2017

M.E.08

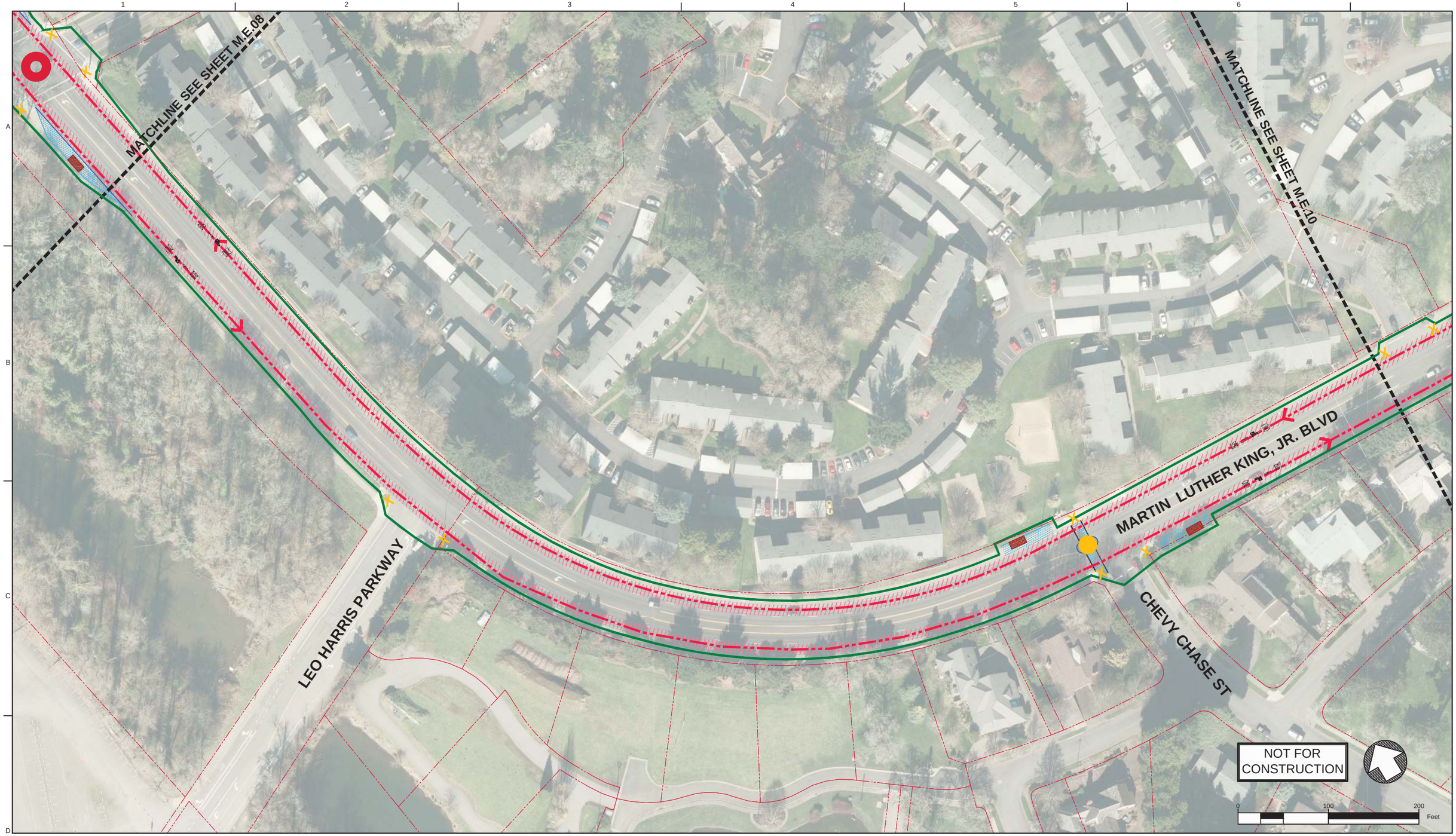

Legend: Enhanced Corridor Alternative

- Proposed Exclusive Bus Lane
- Proposed Business Access and Transit (BAT) Lane
- Proposed Protected Bike Lane
- Proposed Bike Crossing
- Proposed Crosswalk
- Proposed Median
- Proposed Sidewalk
- Proposed ADA Ramp Improvement
- Proposed On-Street Parking
- Proposed Concrete Bus Pad
- Proposed Pedestrian Bridge
- Proposed Stop
- Existing Stop Utilized by Route
- Existing EmX Station
- Existing Property Line
- Proposed Construction Footprint
- Proposed Curb
- Proposed New Full Signal
- Proposed Reconstructed Signal
- Proposed Reconfigured Signal
- Proposed New Pedestrian Signal
- Proposed Bus Path of Travel in Exclusive or Business Access and Transit Lane
- Proposed Bus Path of Travel in Mixed Traffic
- Proposed Lane Lines
- Proposed Striped or Buffered Bike Lane
- Proposed Bicycle Storage
- Proposed New or Modified Vehicle Turn Lane
- Proposed New Bike Lane Marking
- Proposed New Bus Only Lane Marking (BUS ONLY)
- Proposed New BAT Lane Marking (BAT ONLY)
- Construction By Others

MovingAhead Concept Plans

Multimodal Transit Corridor

LANE TRANSIT DISTRICT
EUGENE, OREGON

MARTIN LUTHER KING, JR. BLVD CORRIDOR

ENHANCED CORRIDOR ALTERNATIVE

DATE: 07/2017

M.E.09

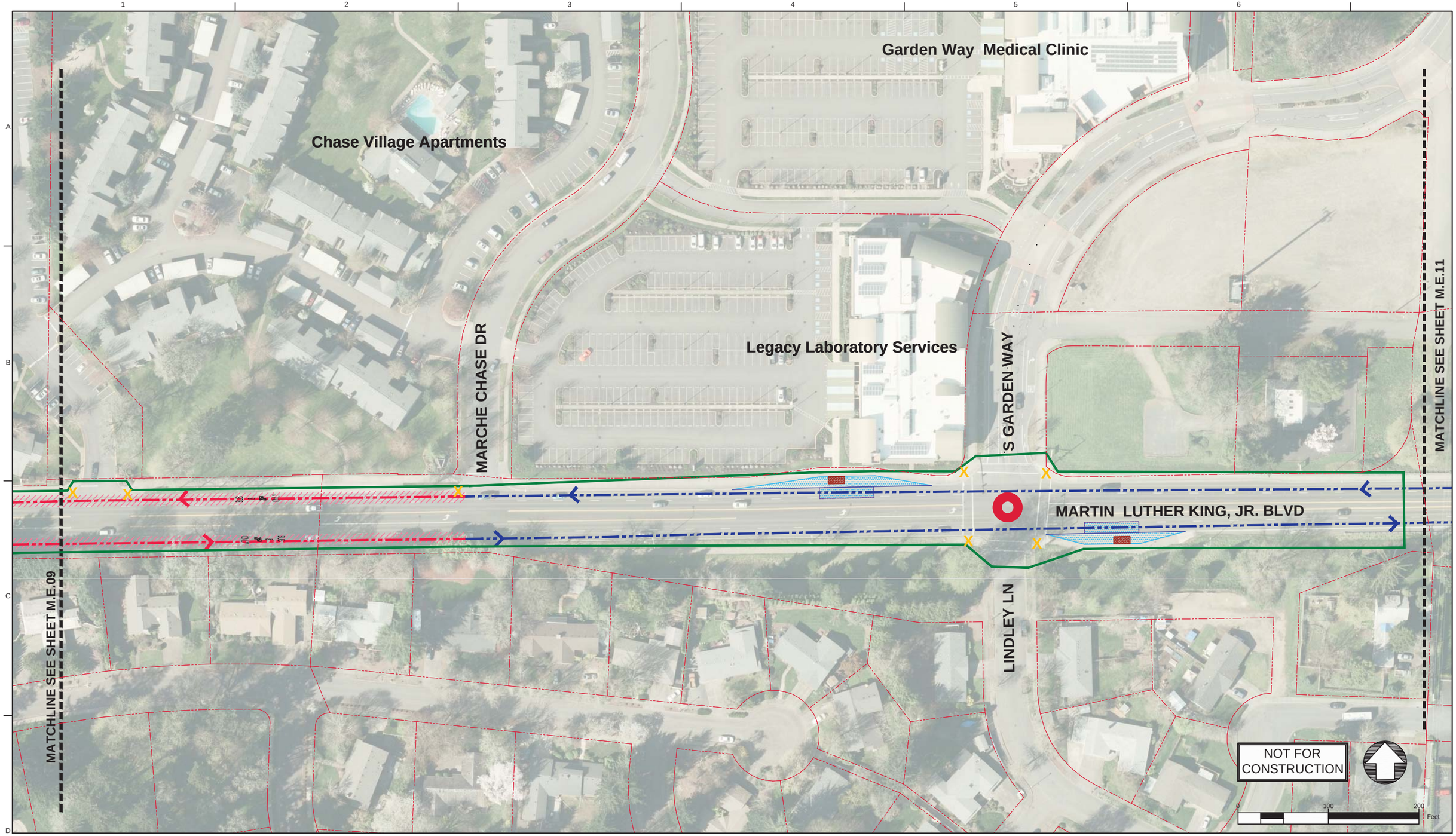

Legend: Enhanced Corridor Alternative

- Proposed Exclusive Bus Lane
- Proposed Business Access and Transit (BAT) Lane
- Proposed Protected Bike Lane
- Proposed Bike Crossing
- Proposed Crosswalk
- Proposed Median
- Proposed Sidewalk
- Proposed ADA Ramp Improvement
- Proposed On-Street Parking
- Proposed Concrete Bus Pad
- Proposed Pedestrian Bridge
- Proposed Stop
- Existing Stop Utilized by Route
- Existing EmX Station
- Existing Property Line
- Proposed Construction Footprint
- Proposed Curb
- Proposed New Full Signal
- Proposed Reconstructed Signal
- Proposed Reconfigured Signal
- Proposed New Pedestrian Signal
- Proposed Bus Path of Travel in Exclusive or Business Access and Transit Lane
- Proposed Bus Path of Travel in Mixed Traffic
- Proposed Lane Lines
- Proposed Striped or Buffered Bike Lane
- Proposed Bicycle Storage
- Proposed New or Modified Vehicle Turn Lane
- Proposed New Bike Lane Marking
- Proposed New Bus Only Lane Marking
- Proposed New BAT Lane Marking
- Construction By Others

MovingAhead Concept Plans

Multimodal Transit Corridor

LANE TRANSIT DISTRICT
EUGENE, OREGON

MARTIN LUTHER KING, JR. BLVD CORRIDOR

ENHANCED CORRIDOR ALTERNATIVE

DATE: 07/2017

M.E.10

Legend: Enhanced Corridor Alternative

- Proposed Exclusive Bus Lane
- Proposed Business Access and Transit (BAT) Lane
- Proposed Protected Bike Lane
- Proposed Bike Crossing
- Proposed Crosswalk
- Proposed Median
- Proposed Sidewalk
- Proposed ADA Ramp Improvement
- Proposed On-Street Parking
- Proposed Concrete Bus Pad
- Proposed Pedestrian Bridge
- Proposed Stop
- Existing Stop Utilized by Route
- Existing EmX Station
- Existing Property Line
- Proposed Construction Footprint
- Proposed Curb
- Proposed New Full Signal
- Proposed Reconstructed Signal
- Proposed Reconfigured Signal
- Proposed New Pedestrian Signal
- Proposed Bus Path of Travel in Exclusive or Business Access and Transit Lane
- Proposed Bus Path of Travel in Mixed Traffic
- Proposed Lane Lines
- Proposed Striped or Buffered Bike Lane
- Proposed Bicycle Storage
- Proposed New or Modified Vehicle Turn Lane
- Proposed New Bike Lane Marking
- Proposed New Bus Only Lane Marking
- Proposed New BAT Lane Marking
- Construction By Others

MovingAhead Concept Plans

Multimodal Transit Corridor

LANE TRANSIT DISTRICT
EUGENE, OREGON

MARTIN LUTHER KING, JR. BLVD CORRIDOR

ENHANCED CORRIDOR ALTERNATIVE

DATE: 07/2017

M.E.11

MARTIN LUTHER KING, JR. BOULEVARD CORRIDOR: ENHANCED CORRIDOR ALTERNATIVE REPRESENTATIVE CROSS SECTIONS

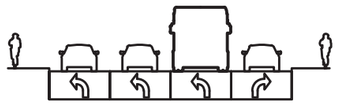

Bus-only left turn lane - Martin Luther King, Jr. Boulevard and Coburg Road Intersection Facing West

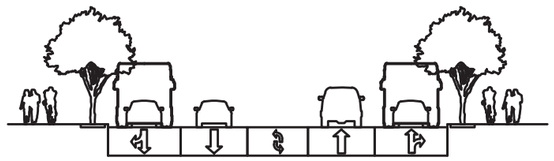

Business Access and Transit Lanes - Martin Luther King, Jr. Boulevard From Centennial Loop to Marche Chase Drive Facing East

NOTES:

1. CROSS SECTIONS ARE ONLY SHOWN FOR AREAS WHERE CIVIL CONSTRUCTION IMPROVEMENTS ARE PROPOSED FOR THIS ALTERNATIVE.
2. CROSS SECTIONS ARE REPRESENTATIVE AND INTENDED TO ACCOMPANY THE CONCEPTUAL DESIGN PLANS INCLUDED IN THIS SET.

NOT FOR CONSTRUCTION

NOT TO SCALE

MovingAhead Concept Plans

Multimodal Transit Corridor

LANE TRANSIT DISTRICT
EUGENE, OREGON

SECTIONS
MARTIN LUTHER KING, JR. BLVD. CORRIDOR
ENHANCED CORRIDOR ALTERNATIVE

DATE: 07/2017

M.E.12